

To the Lord Mayor and
Members of Dublin City Council

Report No. 249/2018
Report of the Transportation
Strategic Policy Committee



With reference to proposal to adopt the Dublin City Council Special Speed Limit Bye-Laws 2018

At its meeting of 12th September, 2018, the Transportation Strategic Policy Committee recommended the Dublin City Council Special Speed Limit Bye-Laws, 2018, to the City Council for adoption, following consideration of the report on the public consultation as set out hereunder.

The Dublin City Council Special Speed Limit Bye-Laws 2018 for adoption are attached.

Resolution:

“That Dublin City Council notes the contents of Report No. 249/2018 and hereby resolves to adopt the Special Speed Limit Bye-Laws 2018 as outlined in the report”.

Councillor Ciarán Cuffe
Chairperson,
12th September, 2018

Report submitted to the Transportation Strategic Policy Committee meeting of 12th September, 2018

Introduction

Dublin City Council has undertaken a review of speed limits within its administrative area and has engaged through consultation with members of the public, with particular regard to the extension of the 30 km/h speed limit into further residential areas of our city.

The review of current speed limits is being undertaken in accordance with the publication of the **'Guidelines for Setting & Managing Speed Limits in Ireland' (March 2015)** published by the Department of Transport Tourism and Sport. The principle objective of assessing the appropriate speed limits for our roads and streets is to ensure that the set speed limits are as safe and appropriate as possible for vulnerable road users, including children.

[The Road Traffic Act of 2004 \(Section 9\)](#) sets out the current legislative basis for the setting of speed limits. The setting of special speed limits is a function of the elected Members of the Council. The current speed limits were last reviewed and updated in 2016. The default speed limit in Dublin City is 50 km/h with a selection of areas, roads and streets where a special speed limit of 30, 60 or 80 km/h are also in place (Please see link below for a map of the current Speed Limits in Dublin City Council area).

This Public Consultation has two purposes:

- Seek public acceptance for the introduction of the proposed revised Dublin City Council Special Speed Limits Bye-Laws 2018 which include additional 30 km/h zones in the Dublin City Council administrative area.
- Seek public feedback in relation to the proposed Periodic Speed Limit on Arterial Routes outside Schools.

The proposed public consultation documentation was presented to both the Transportation Strategic Policy Committee and the full Dublin City Council at their meetings on 19th April and 14th May 2018, respectively. Approval to proceed to public consultation was received from the Elected Representatives at that time.

In all 63 responses were received with 51 respondents wishing to comment on the proposed Bye-Laws and 2 making formal submissions.

Public Consultation Details

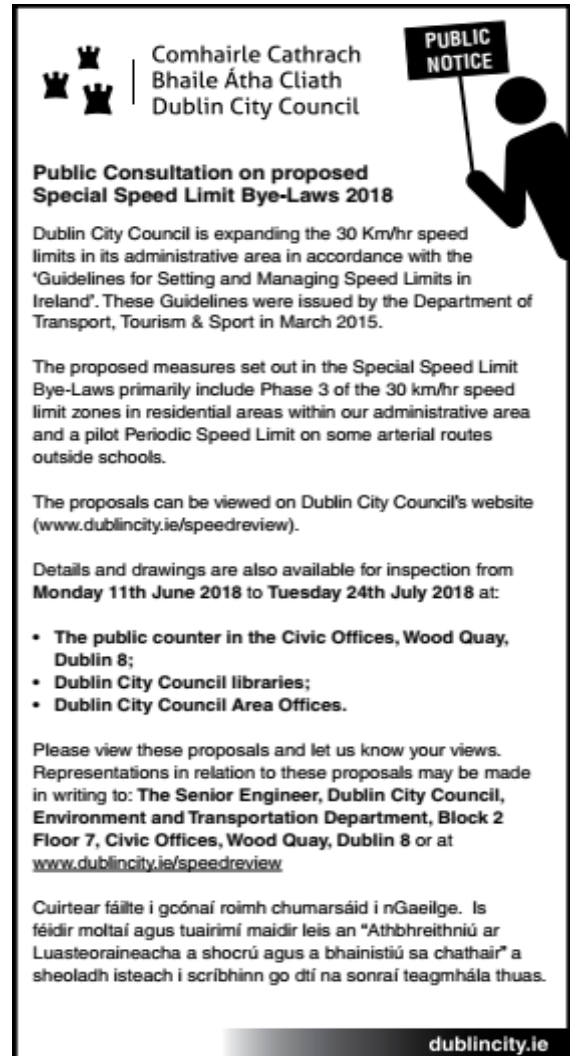
The Public Consultation on the draft Speed Limit Bye-Laws 2018 was carried out from the **11th June to the 24th of July 2018 inclusive.**

The Public Consultation was a statutory process carried out in accordance with the stipulations set out by the Department of Transport, Tourism and Sport. The statutory requirements of this public consultation which we complied with were set out in the document 'Guidelines to Setting & Managing Speed Limits in Ireland':

The public notice opposite was published in both the Irish Independent and Irish Star on Wednesday, June 6th 2018.

The proposed draft Special Speed Limit Bye-Laws were on display in the Dublin City Council offices and libraries as listed on the public notice.

Public consultation documents and information were put on the website www.dublincity.ie/speedreview, where they are still accessible for information, (see Appendix A). Submissions were also accepted online at <https://consultation.dublincity.ie/traffic-and-transport/public-consultation-proposed-special-sp/>



**Comhairle Cathrach
Bhaile Átha Cliath
Dublin City Council**

PUBLIC NOTICE

**Public Consultation on proposed
Special Speed Limit Bye-Laws 2018**

Dublin City Council is expanding the 30 Km/hr speed limits in its administrative area in accordance with the 'Guidelines for Setting and Managing Speed Limits in Ireland'. These Guidelines were issued by the Department of Transport, Tourism & Sport in March 2015.

The proposed measures set out in the Special Speed Limit Bye-Laws primarily include Phase 3 of the 30 km/hr speed limit zones in residential areas within our administrative area and a pilot Periodic Speed Limit on some arterial routes outside schools.

The proposals can be viewed on Dublin City Council's website (www.dublincity.ie/speedreview).

Details and drawings are also available for inspection from **Monday 11th June 2018 to Tuesday 24th July 2018** at:

- The public counter in the Civic Offices, Wood Quay, Dublin 8;
- Dublin City Council libraries;
- Dublin City Council Area Offices.

Please view these proposals and let us know your views. Representations in relation to these proposals may be made in writing to: **The Senior Engineer, Dublin City Council, Environment and Transportation Department, Block 2 Floor 7, Civic Offices, Wood Quay, Dublin 8** or at www.dublincity.ie/speedreview

Cuirtear fáilte i gcónaí roimh chumarsáid i nGaeilge. Is féidir moltaí agus tuairimí maidir leis an "Athbhreithniú ar Luasteorainneacha a shocrú agus a bhainistiú sa chathair" a sheoladh isteach i scríbhinn go dtí na sonraí teagmhála thuas.

dublincity.ie

Submissions could have been made online, on or before **5pm on Tuesday 24th July 2018**. Submissions could have also been made in writing marked "Speed Limit Review" to the Senior Engineer, Transport Operations, Environment and Transportation Department, Dublin City Council, Civic Offices, Wood Quay, D08 RF3F, or online at www.dublincity.ie/speedreview.

A hard copy of the proposed Special Speed Limit Bye-Laws 2018 was available for inspection at all Dublin City Council Libraries, Civic Offices and Local Area Offices for the duration of the public consultation.

Submissions from the Public Consultation

Two sources presented submissions from the public, namely;

Emails were received at speedreview@dublincity.ie

Comments were received through the online survey at www.dublincity.ie/speedreview

2 Email submissions were received.

51 Comments were received via consultation.dublincity.ie

In addition 63 respondents completed the online survey included on consultation.dublincity.ie

The 51 submissions conveyed the following general comments		
Item	Comment	No.
1.	<p>Submission was generally supportive of expanding the 30 km/h speed limit as per proposal, (no specific additional comment).</p> <p><i>Response:</i> <i>Noted.</i></p>	15
2.	<p>Support for expanding 30 km/h speed limits expressed. This was accompanied with additional roads and streets suggested for future considerations for both 30 km/h and 40 km/h speed limit areas.</p> <p><i>Response:</i> <i>Noted. Suggested roads and streets have been retained for consideration as part of the Phase 4 review of special speed limit bye laws.</i></p>	27
3.	<p>Difficulty maintaining 30 km/h speed whist driving unless in traffic.</p> <p><i>Response:</i> <i>Noted</i></p>	1

The 51 submissions conveyed the following general comments

Item	Comment	No.
4.	<p>All areas around Schools should be 30 km/h Zones</p> <p><i>Response:</i> <i>Noted. There is a pilot scheme proposed to have a periodic speed limit outside schools; this will be monitored and expanded if successful.</i></p>	2
5.	<p>Support for the expansion with a requirement for further enforcement and / or Engineering interventions</p> <p><i>Response:</i> <i>Noted</i></p>	6
	Total number of submissions received	51

Questionnaire Responses:

Included in the online public consultation were a number of questions on the expansion of the 30 km/h zones and driver behaviour and attitudes towards the introduction. Included as Appendix A are the responses submitted as well as the statistics report.

Looking at the responses submitted, it is clear that there is very strong support for the expansion of the zones and the pilot scheme outside the schools.

Project Cost Estimate:

The capital cost to implement this phase requires the installation of road signs and poles at each point where a speed limit changes as a result of this proposal being implemented.

The Environment and Transportation Department has carried out an assessment of the works required so as to prepare a best estimate for the work.

In preparing the cost estimate, we have endeavoured to ensure existing signage poles are utilised where appropriately located to minimise costs.

The following is the cost estimate for the 3rd phase of the slow zones and the periodic speed limit at schools pilot to be implemented

3rd Phase: €160,000

Periodic Pilot: €75,000

Conclusion:

The principle of giving the elected Members of Local Authorities the power to make bye-laws (as a reserved function) for the purpose of applying Special Speed Limits which was established in 1994, is retained in the Road Traffic Act 2004 and introduced fundamental changes to the process of making bye-laws and the range of powers available to Local Authorities.

As originally set out in the Road Traffic Act 1994, bye-laws should generally be made in respect of a Local Authority area as a whole. Dealing with proposals for specific areas or roads on an independent basis should be avoided unless it is deemed necessary or appropriate to do so, particularly on the grounds of safety.

These proposed Dublin City Council Special Speed Limit Bye-Laws 2018, **copy attached**, set out the expansion of the existing 30 km/h speed limit zones in predominantly residential areas and in proximity to schools. Should these new Bye-Laws be adopted, the intention of Dublin City Council's Transportation Department is to continue with the roll out of 30 km/h speed limits in all residential areas across the local authority as a whole. This would be a phased implementation programme and would be with the required public consultations and in due course complying with the Road Traffic Act 1994.

The overriding principle that must inform any decision to change a default speed limit should be Road Safety, in particular, the reduction of fatal and serious road collisions. From our examination of international experiences and from an assessment of the existing 30 km/h speed limit areas in Dublin City, all have recorded only positive outcomes in terms of this road safety objective. Other environmental benefits have also been recorded, such as positive feedback from residents who live within a designated 30 km/h area, and their continued support for 30 km/h speed limits post introduction. There is also a strong demand from residents in other areas not included in this phase to have their area included in future phases.

Recommendation:

Based on the responses and submissions received and the strong support for the proposed new Bye-Laws, it is the recommendation of the Environment and Transportation Department that the Transportation Strategic Policy Committee recommend the proposed Dublin City Council Special Speed Limit Bye-Laws 2018 to the City Council for adoption.

Appendix A



Special Speed Limit Bye-Laws 2018 - Public Consultation: Summary report

This report was created on Wednesday 25 July 2018 at 08:27.

The consultation ran from 11/06/2018 to 24/07/2018.

Contents

Question 1: I wish to comment as follows	1
I wish to comment as follows	1
Question 2: Levels of Support & Opposition	2
Levels of Support & Opposition - How strongly do you support or oppose the proposal to extend the 30km/hr speed limit to residential areas?	2
Levels of Support & Opposition - How strongly do you support or oppose the proposal to introduce a periodic 30km/hr speed limit to school areas?	2
Question 3: How will people drive in 30km/hr zones	3
How will people drive in 30km/hr zones - I will be careful to observe new 30km/hr limits wherever they are.	3
How will people drive in 30km/hr zones - 30km/hr speed limits in residential areas is a positive thing for the community and its environment.	3
How will people drive in 30km/hr zones - Our residential areas are safe for vulnerable road users and do not need the speed limits to be lowered.	4
Question 4: Thoughts on others:	4
Thoughts on others - Most people drive too quickly	4
Thoughts on others - I wish everyone would slow down a bit on the roads.	5
Thoughts on others - Breaking speed limits is not acceptable in most circumstances.	5
Thoughts on others - People will ignore 30km/hr limits because they don't see themselves getting caught by the police.	6
Question 5: Thoughts of themselves:	6
Thoughts of themselves: - If the 30km/hr speed limit is extended into other areas, I may not stick to it.	6
Thoughts of themselves: - I use my own judgement, not speed limits, to decide on my speed on the road.	7
Question 6: Ability & Confidence	7
Ability & Confidence - Most people who break 30km/hr speed limits don't mean to, they simply didn't notice the limit was 30km/hr.	7
Ability & Confidence - I tend to unconsciously drive faster than speed limits quite often.	8
Ability & Confidence - I tend to drive at the speed of other people on the road.	8
Ability & Confidence - I don't much engage with speed limits, I just go with the flow.	9
Question 7: Which areas of the city do you mostly drive through?	10
Dublin Areas	10

Question 1: I wish to comment as follows

I wish to comment as follows

There were **51** responses to this part of the question.

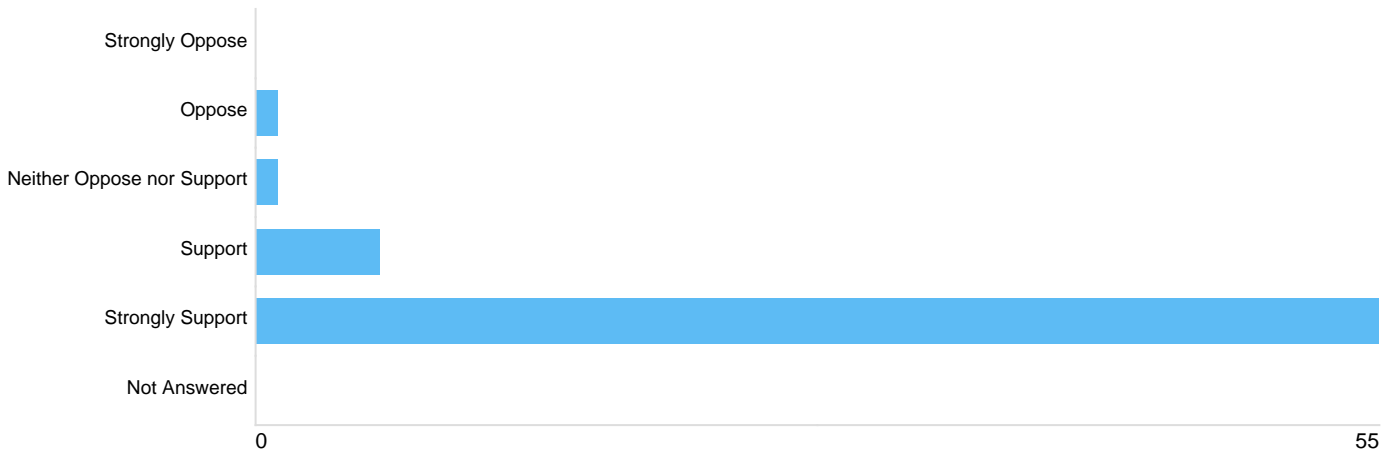
Question 2: Levels of Support & Opposition

Levels of Support & Opposition - How strongly do you support or oppose the proposal to extend the 30km/hr speed limit to residential areas?



Option	Total	Percent
Strongly Oppose	3	4.76%
Oppose	0	0%
Neither Oppose nor Support	0	0%
Support	6	9.52%
Strongly Support	54	85.71%
Not Answered	0	0%

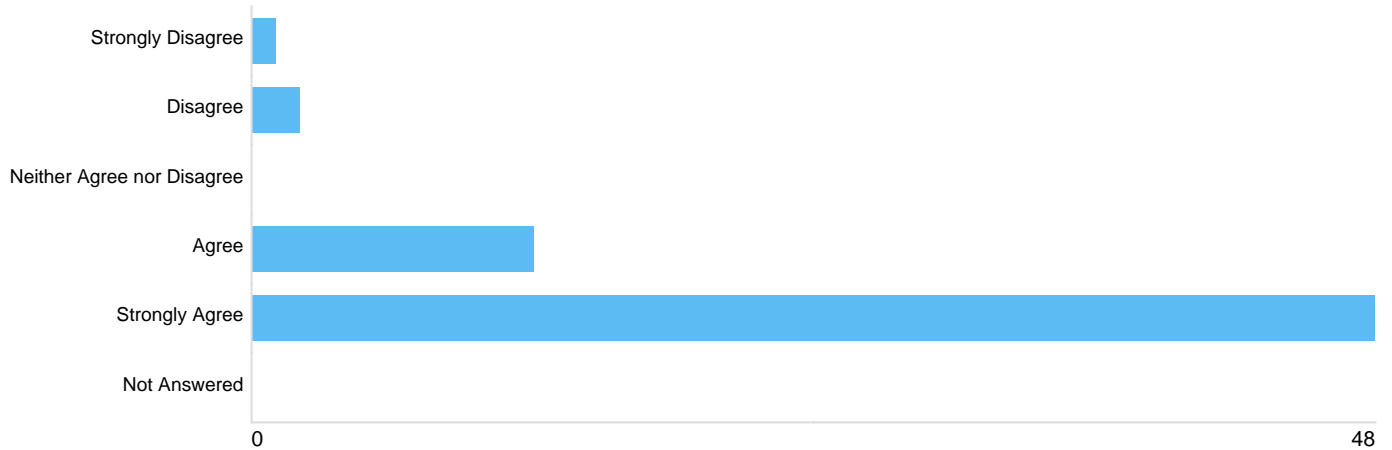
Levels of Support & Opposition - How strongly do you support or oppose the proposal to introduce a periodic 30km/hr speed limit to school areas?



Option	Total	Percent
Strongly Oppose	0	0%
Oppose	1	1.59%
Neither Oppose nor Support	1	1.59%
Support	6	9.52%
Strongly Support	55	87.30%
Not Answered	0	0%

Question 3: How will people drive in 30km/hr zones

How will people drive in 30km/hr zones - I will be careful to observe new 30km/hr limits wherever they are.



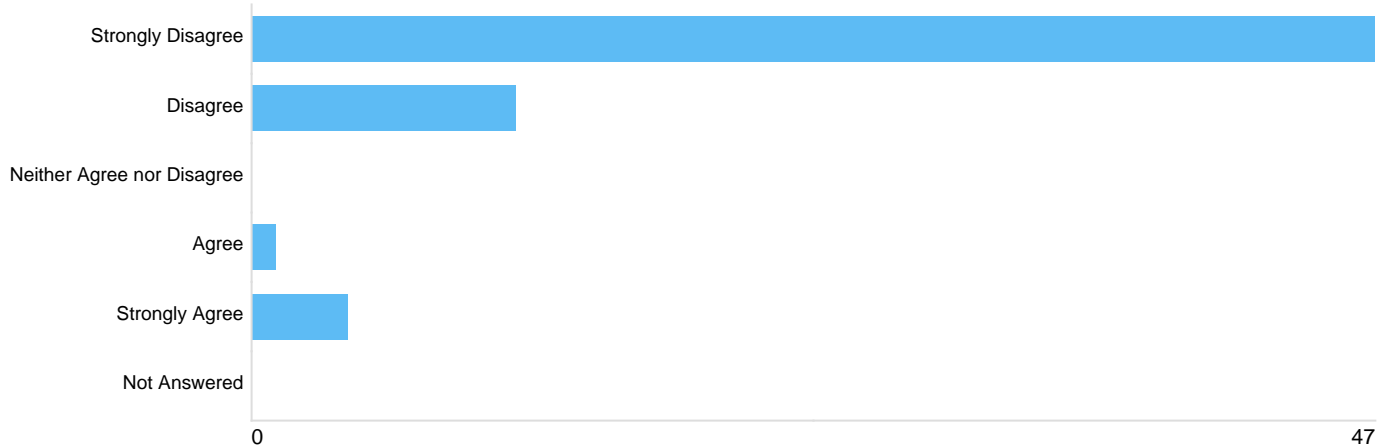
Option	Total	Percent
Strongly Disagree	1	1.59%
Disagree	2	3.17%
Neither Agree nor Disagree	0	0%
Agree	12	19.05%
Strongly Agree	48	76.19%
Not Answered	0	0%

How will people drive in 30km/hr zones - 30km/hr speed limits in residential areas is a positive thing for the community and its environment.



Option	Total	Percent
Strongly Disagree	2	3.17%
Disagree	1	1.59%
Neither Agree nor Disagree	0	0%
Agree	6	9.52%
Strongly Agree	54	85.71%
Not Answered	0	0%

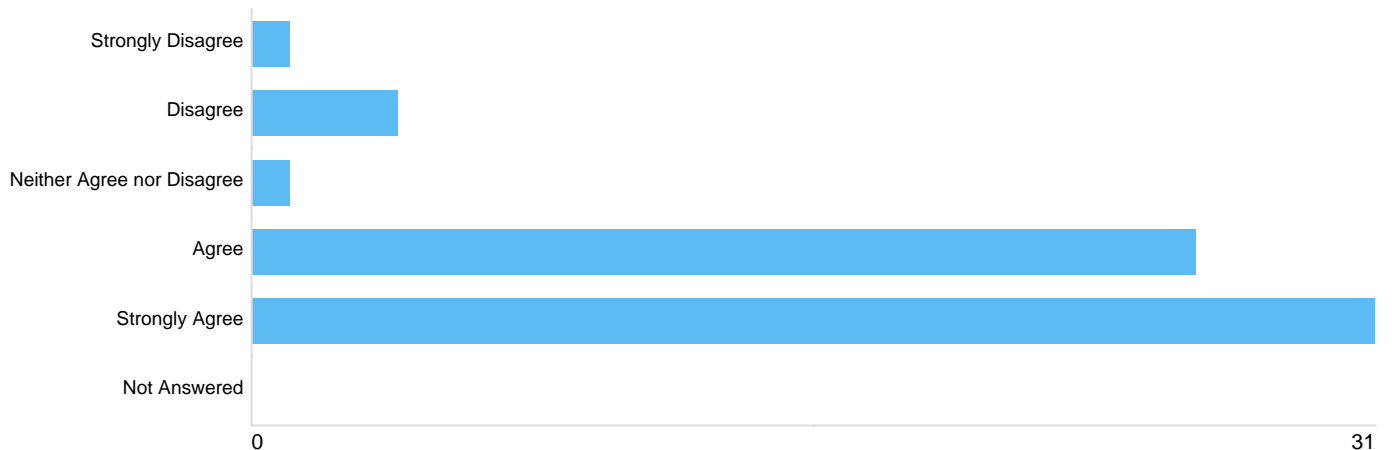
How will people drive in 30km/hr zones - Our residential areas are safe for vulnerable road users and do not need the speed limits to be lowered.



Option	Total	Percent
Strongly Disagree	47	74.60%
Disagree	11	17.46%
Neither Agree nor Disagree	0	0%
Agree	1	1.59%
Strongly Agree	4	6.35%
Not Answered	0	0%

Question 4: Thoughts on others:

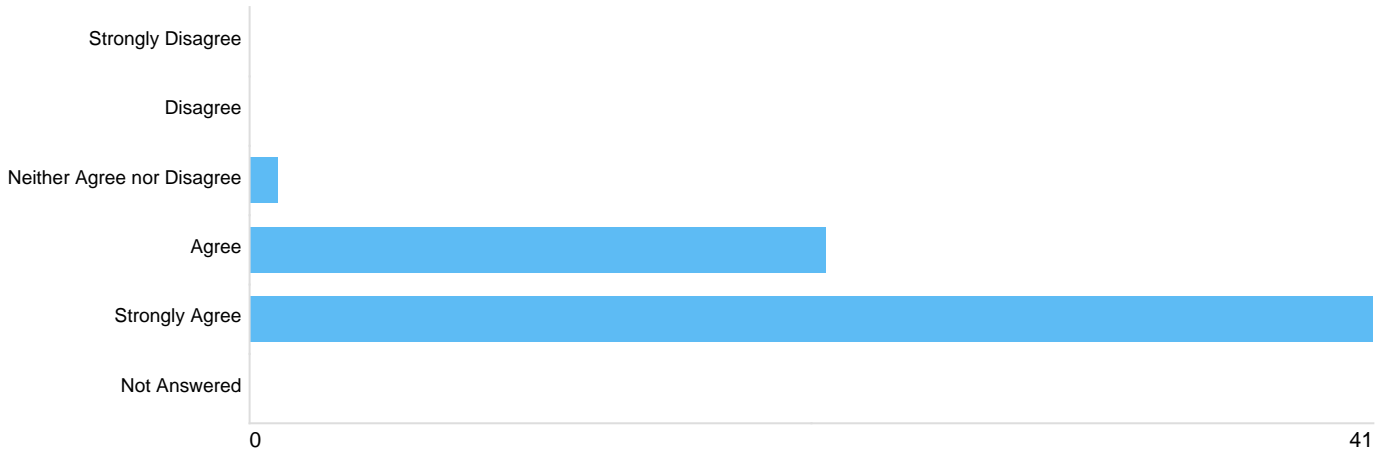
Thoughts on others - Most people drive too quickly





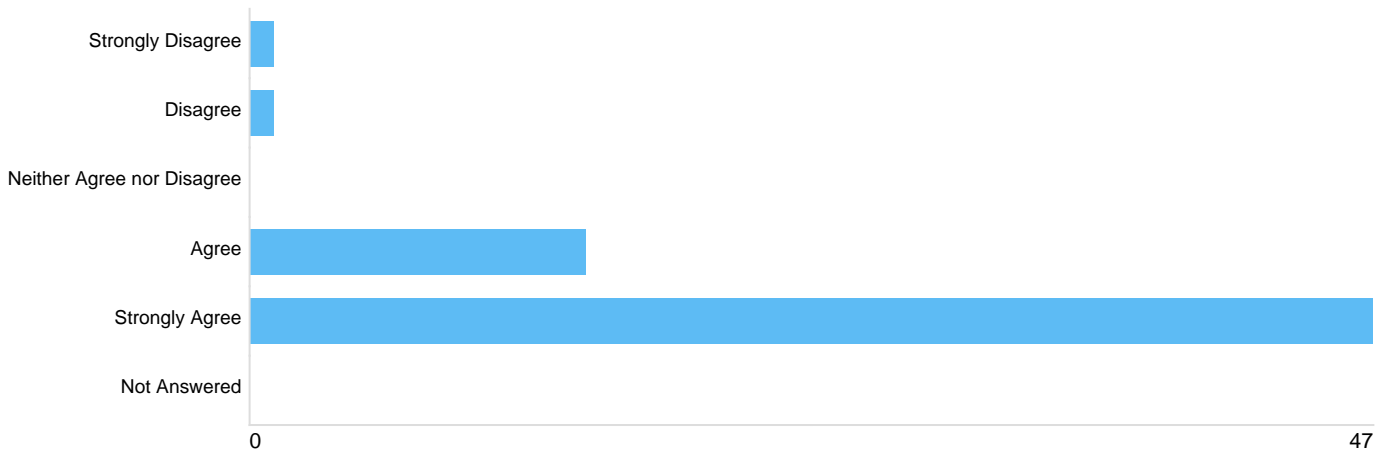
Option	Total	Percent
Strongly Disagree	1	1.59%
Disagree	4	6.35%
Neither Agree nor Disagree	1	1.59%
Agree	26	41.27%
Strongly Agree	31	49.21%
Not Answered	0	0%

Thoughts on others - I wish everyone would slow down a bit on the roads.



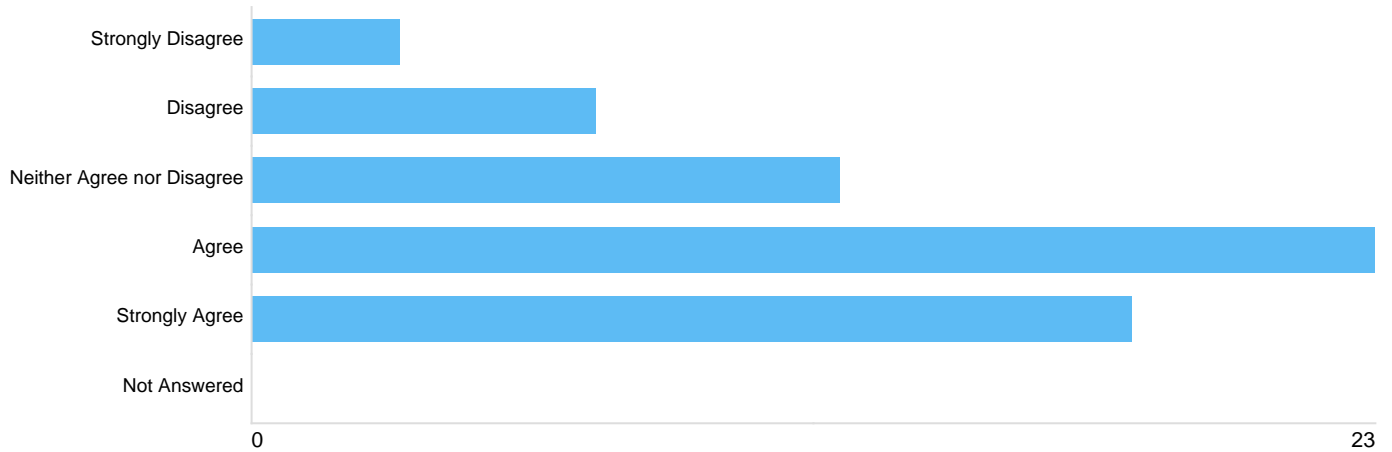
Option	Total	Percent
Strongly Disagree	0	0%
Disagree	0	0%
Neither Agree nor Disagree	1	1.59%
Agree	21	33.33%
Strongly Agree	41	65.08%
Not Answered	0	0%

Thoughts on others - Breaking speed limits is not acceptable in most circumstances.



Option	Total	Percent
Strongly Disagree	1	1.59%
Disagree	1	1.59%
Neither Agree nor Disagree	0	0%
Agree	14	22.22%
Strongly Agree	47	74.60%
Not Answered	0	0%

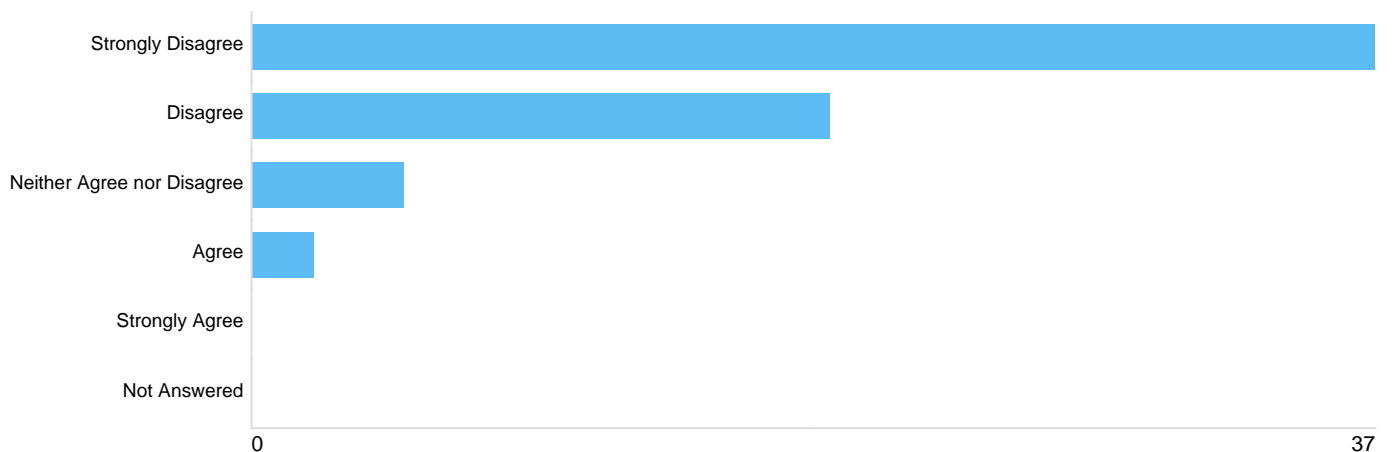
Thoughts on others - People will ignore 30km/hr limits because they don't see themselves getting caught by the police.



Option	Total	Percent
Strongly Disagree	3	4.76%
Disagree	7	11.11%
Neither Agree nor Disagree	12	19.05%
Agree	23	36.51%
Strongly Agree	18	28.57%
Not Answered	0	0%

Question 5: Thoughts of themselves:

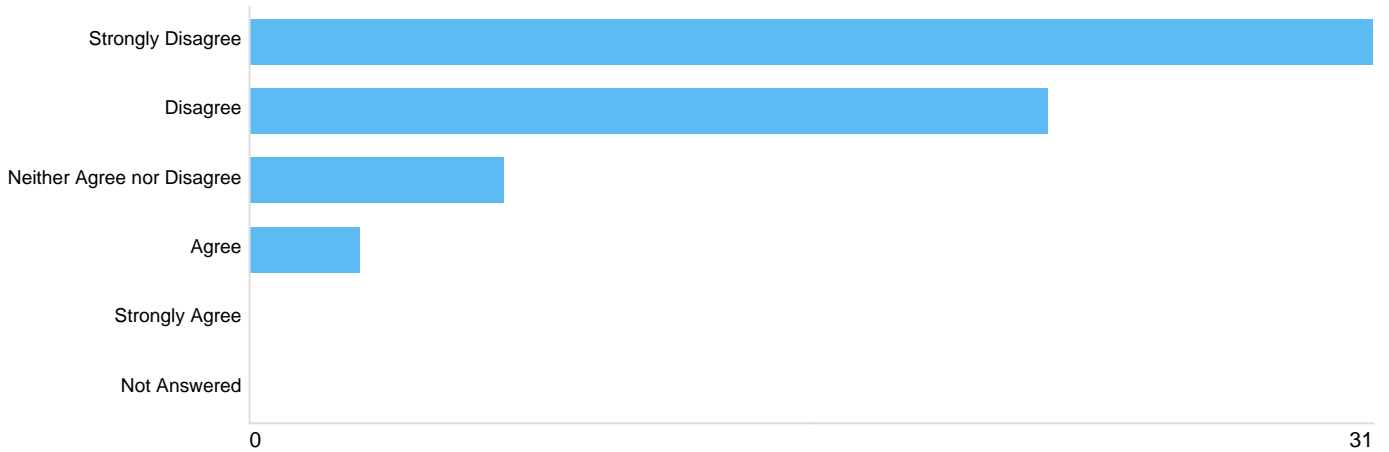
Thoughts of themselves: - If the 30km/hr speed limit is extended into other areas, I may not stick to it.





Option	Total	Percent
Strongly Disagree	37	58.73%
Disagree	19	30.16%
Neither Agree nor Disagree	5	7.94%
Agree	2	3.17%
Strongly Agree	0	0%
Not Answered	0	0%

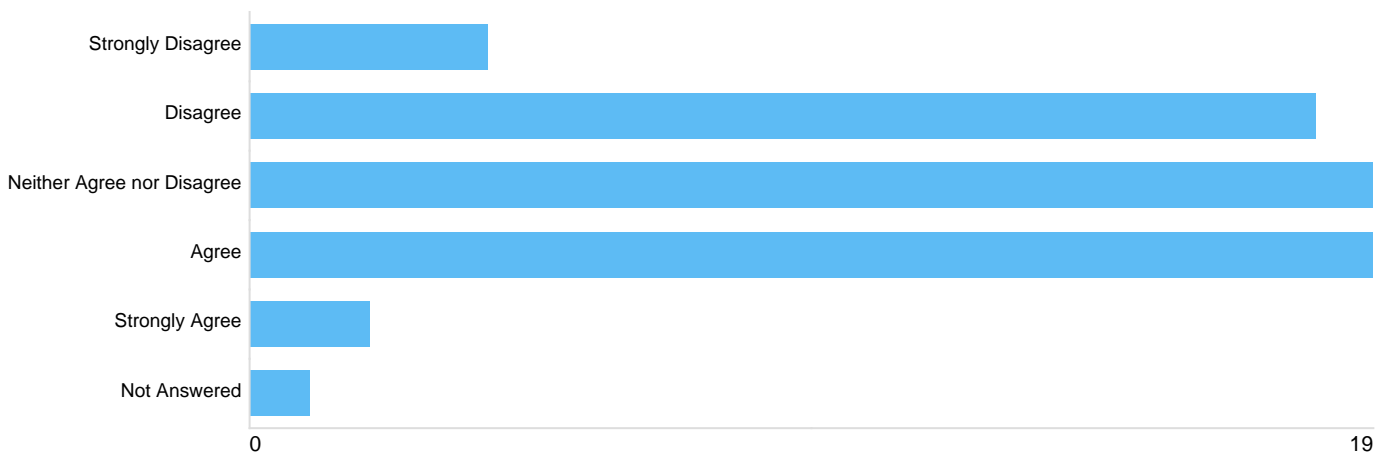
Thoughts of themselves: - I use my own judgement, not speed limits, to decide on my speed on the road.



Option	Total	Percent
Strongly Disagree	31	49.21%
Disagree	22	34.92%
Neither Agree nor Disagree	7	11.11%
Agree	3	4.76%
Strongly Agree	0	0%
Not Answered	0	0%

Question 6: Ability & Confidence

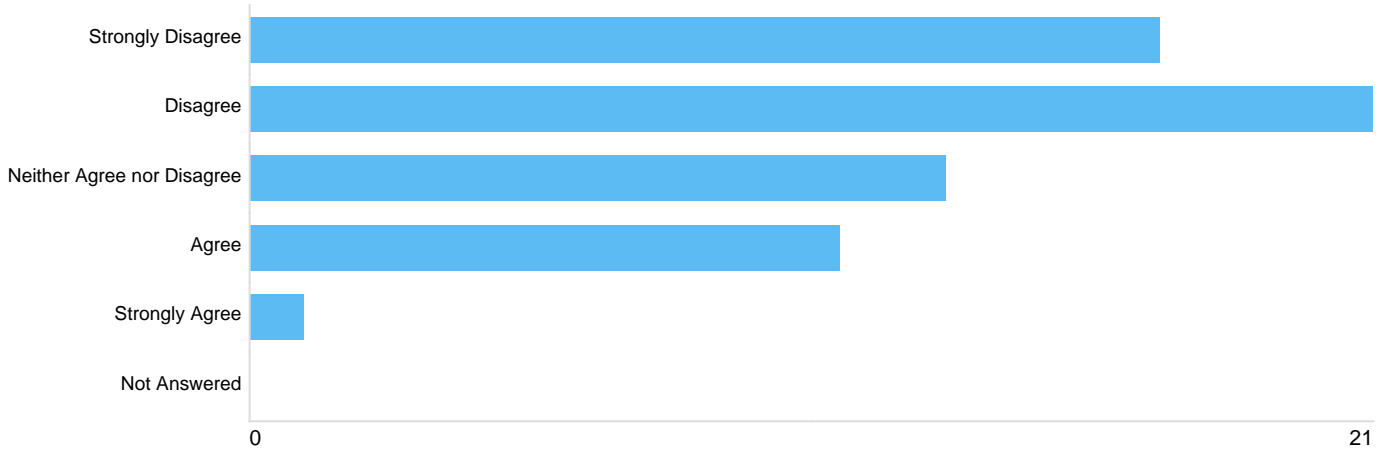
Ability & Confidence - Most people who break 30km/hr speed limits don't mean to, they simply didn't notice the limit was 30km/hr.





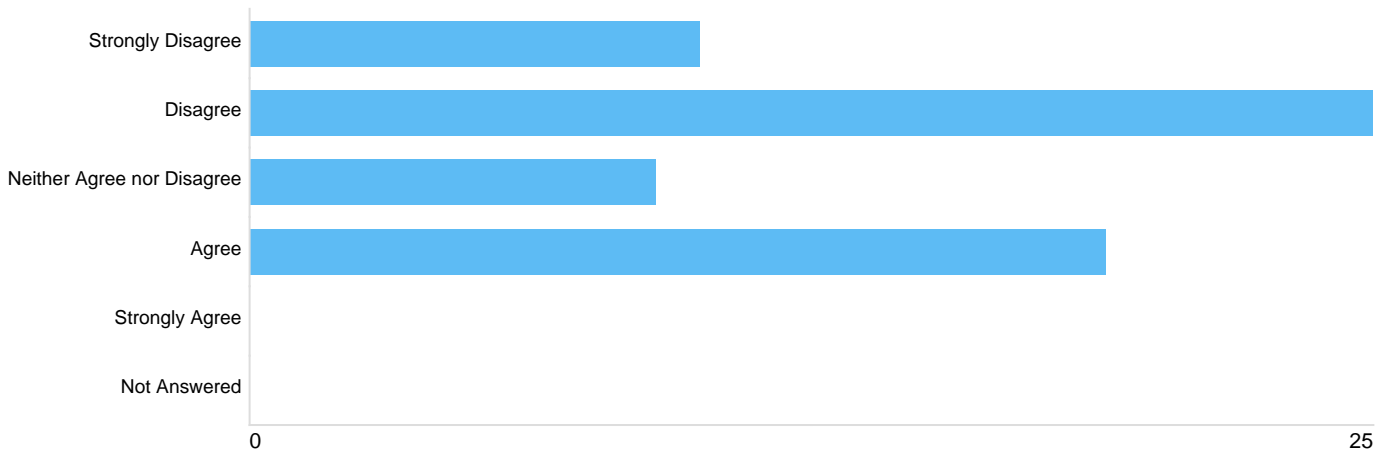
Option	Total	Percent
Strongly Disagree	4	6.35%
Disagree	18	28.57%
Neither Agree nor Disagree	19	30.16%
Agree	19	30.16%
Strongly Agree	2	3.17%
Not Answered	1	1.59%

Ability & Confidence - I tend to unconsciously drive faster than speed limits quite often.



Option	Total	Percent
Strongly Disagree	17	26.98%
Disagree	21	33.33%
Neither Agree nor Disagree	13	20.63%
Agree	11	17.46%
Strongly Agree	1	1.59%
Not Answered	0	0%

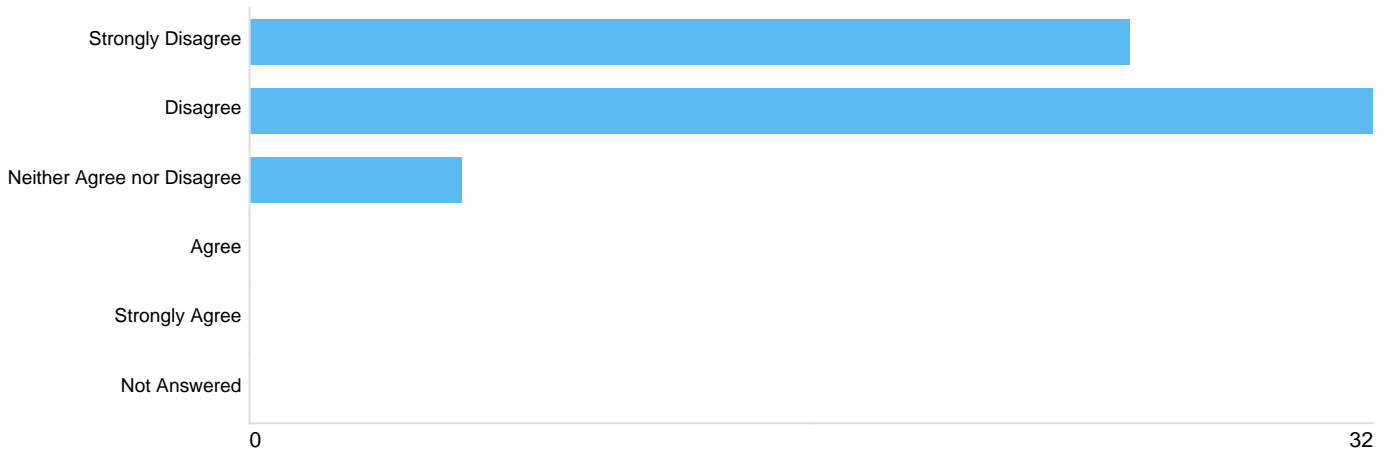
Ability & Confidence - I tend to drive at the speed of other people on the road.





Option	Total	Percent
Strongly Disagree	10	15.87%
Disagree	25	39.68%
Neither Agree nor Disagree	9	14.29%
Agree	19	30.16%
Strongly Agree	0	0%
Not Answered	0	0%

Ability & Confidence - I don't much engage with speed limits, I just go with the flow.

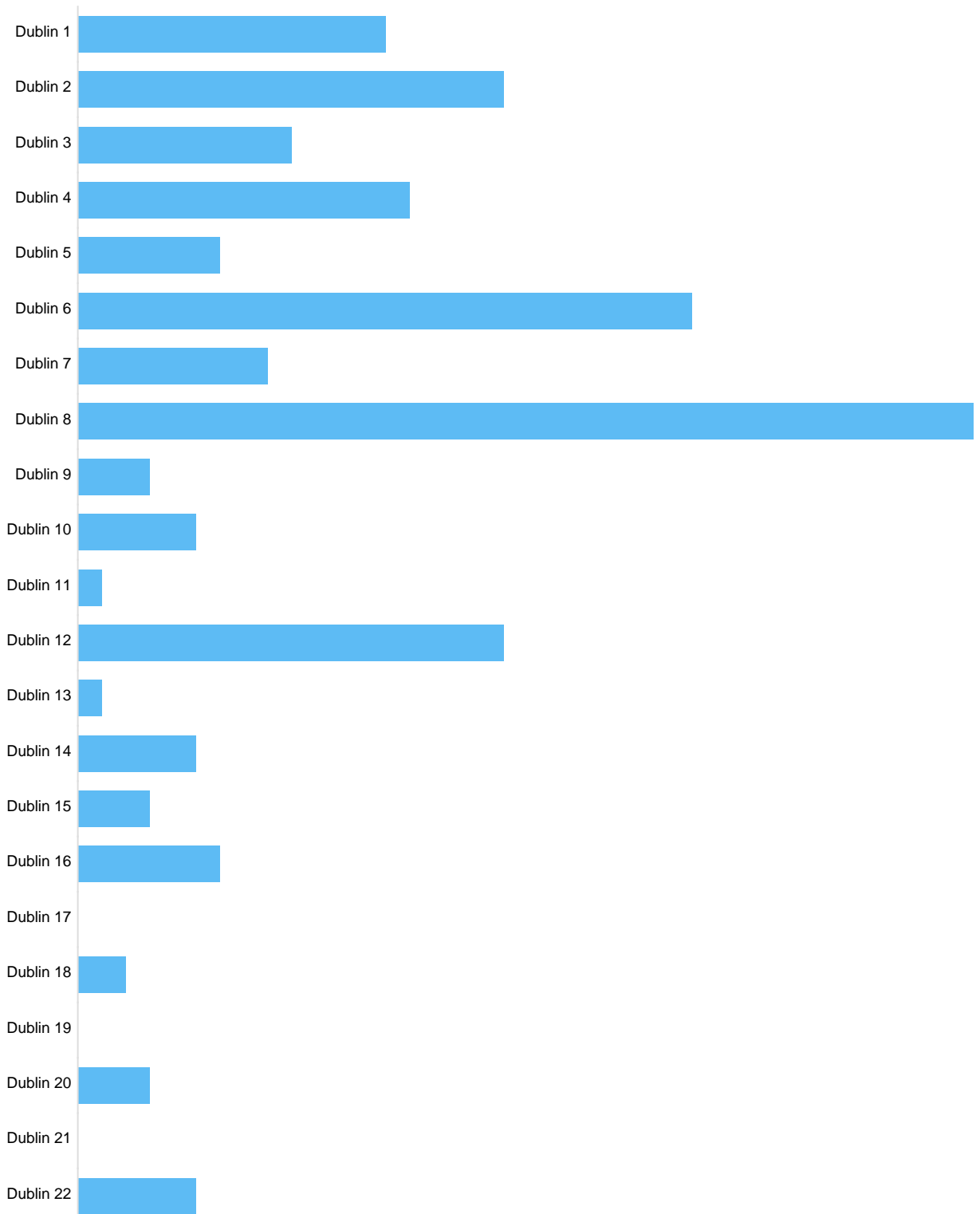




Option	Total	Percent
Strongly Disagree	25	39.68%
Disagree	32	50.79%
Neither Agree nor Disagree	6	9.52%
Agree	0	0%
Strongly Agree	0	0%
Not Answered	0	0%

Question 7: Which areas of the city do you mostly drive through?

Dublin Areas





Option	Total	Percent
Dublin 1	13	20.63%
Dublin 2	18	28.57%
Dublin 3	9	14.29%
Dublin 4	14	22.22%
Dublin 5	6	9.52%
Dublin 6	26	41.27%
Dublin 7	8	12.70%
Dublin 8	38	60.32%
Dublin 9	3	4.76%
Dublin 10	5	7.94%
Dublin 11	1	1.59%
Dublin 12	18	28.57%
Dublin 13	1	1.59%
Dublin 14	5	7.94%
Dublin 15	3	4.76%
Dublin 16	6	9.52%
Dublin 17	0	0%
Dublin 18	2	3.17%
Dublin 19	0	0%
Dublin 20	3	4.76%
Dublin 21	0	0%
Dublin 22	5	7.94%
Dublin 23	0	0%
Dublin 24	4	6.35%
Not Answered	1	1.59%



Comhairle Cathrach
Bhaile Átha Cliath
Dublin City Council

DUBLIN CITY COUNCIL
SPECIAL SPEED LIMIT BYE-LAWS, 2018

Environment and Transportation Department
Block 2, Floor 7, Civic Offices
Wood Quay, Dublin 8

DUBLIN CITY COUNCIL SPECIAL SPEED LIMIT BYE-LAWS, 2018

Dublin City Council in exercise of the powers conferred on it by Section 9 of the Road Traffic Act, 2004, and with the consent of Transport Infrastructure Ireland, hereby makes the following bye-laws in respect of certain roads within the area comprising Dublin City.

1. These bye-laws may be cited as the Dublin City Council Special Speed Limit Bye-Laws, 2018.
2. These bye-laws shall come into operation on the 5th November, 2018.
3. Eighty kilometres per hour shall be the special speed limit for mechanically propelled vehicles on each of the roads specified in the First Schedule to these bye-laws.
4. Sixty kilometres per hour shall be the special speed limit for mechanically propelled vehicles on each of the roads specified in the Second Schedule to these bye-laws.
5. Thirty kilometres per hour shall be the special speed limit for mechanically propelled vehicles on each of the roads specified in the Third Schedule to these bye-laws.
6. Eighty kilometres per hour shall be the special speed limit for mechanically propelled vehicles on each of the roads specified in the Fourth Schedule to these bye-laws except when the circumstances set out in Article 7 of these bye-laws apply. This speed limit to be indicated by variable message sign.
7. Fifty kilometres per hour shall be the special speed limit for mechanically propelled vehicles on each of the roads specified in the Fourth Schedule to these bye-laws in the event of an incident or maintenance works causing an obstruction or when there is a risk of congestion on the roads. This speed limit to be indicated by variable message sign.
8. Thirty kilometres per hour shall be the special speed limit for mechanically propelled vehicles on each of the roads specified in the Fifth Schedule during the dates and times specified in the schedule. At all other times the speed limit on these roads shall revert to fifty kilometres per hour.
9. Dublin City Special Council Speed Limit Bye-Laws 2016 are hereby revoked.
10. The built up area speed limit of 50 kilometres per hour shall apply to all roads in the Dublin City Council administrative area except those roads and sections of roads listed in the first, second, third, and fourth schedules and as specified in the fifth schedule, to these bye-laws.

FIRST SCHEDULE

Eighty kilometres per hour shall be the speed limit for mechanically propelled vehicles on the roads specified within this schedule:

1. Chapelizod Bypass from the South Dublin County Council / Dublin City boundary to its junction with Con Colbert Road.
2. Santry Bypass northbound, from a point 135 metres south of the south face of the west abutment of the southern bridge of the Coolock Lane Interchange northwards to the Fingal County Council / Dublin City boundary.

SECOND SCHEDULE

Sixty kilometres per hour shall be the speed limit for mechanically propelled vehicles on the roads specified within this schedule:

1. James Larkin Road (from Watermill Road junction to Howth Road junction).
2. Howth Road between a point 32 metres east of its junction with St. Assam's Road East and its junction with Kilbarrack Road.
3. Oscar Traynor Road between a point 65 metres west of its junction with Dundaniel Road and a point 74 metres north-west of its junction with the Malahide Road.
4. Finglas Road from a point 90 metres west of junction of Finglas Road and Tower View Cottages (adjacent to Glasnevin Cemetery) to the Finglas By Pass.
5. Finglas By Pass from Finglas Road to North Road.
6. North Road from the junction of North Road and Finglas By Pass to Fingal County Council / Dublin City boundary.
7. Kylemore Road between its junction with Naas Road and a point 46 metres south of Kylemore Road railway bridge.
8. Walkinstown Avenue between its junction with Naas Road and its junction with Long Mile Road.
9. Long Mile Road between the South Dublin County Council / Dublin City boundary and a point 46 metres west of its junction with Walkinstown Parade.
10. Stillorgan Road between the Dún Laoghaire- Rathdown County Council / Dublin City boundary and a point 180 metres south of its junction with Anglesea Road.,
11. Chapelizod Road between a point 100 metres west of its junction with Phoenix Park access at Islandbridge Gate and a point 100 metres east of its junction with Phoenix Park access at Chapelizod Gate.

12. Griffith Avenue between a point 100 metres west of its junction with Ballymun Road and a point 100 metres east of its junction with Ballygall Road East.
13. Con Colbert Road, from Con Colbert Road – Chapelizod By Pass junction to a point 150 metres west of its junction with South Circular Road.
14. Malahide Road between a point 50 metres north-east of its junction with the roundabout at Artane to a point 50 metres south west of its junction with the Northern Cross Extension and Clare Hall Avenue.
15. Northern Cross Extension, from its junction with M1 motorway to a point 50 metres west of its junction with Malahide Road
16. Clare Hall Avenue from a point 50 metres east of its junction with Malahide Road to a point 106m west of its junction with Grange Road.
17. Malahide Road from a point 50 metres north of its junction with N32 and Clare Hall Avenue to the Fingal County Council / Dublin City boundary.
18. St. John's Road West from its junction with Military Road to its junction with South Circular Road.
19. Naas Road from the South Dublin County Council / Dublin City boundary to its junction with Kylemore Road.
20. Grange Road from a point 57m east of its junction with Clare Hall Avenue to the Fingal County Council / Dublin City boundary.
21. Santry By Pass northbound from the north face of the east abutment of the Shantalla Road over bridge to a point 135m south of the south face of the west abutment of the southern bridge of the Coolock Lane Interchange.
22. The northbound diverging lane (exit ramp) of the Santry By Pass at the Coolock Lane Interchange, from a point 165m from the line of the south face of the west abutment of southern bridge at interchange northwards to a point 87m from this line.
23. Santry By Pass southbound from a point 127m south of the south face of the east abutment of the southern bridge at interchange to the north face of the east abutment of the Shantalla Road over bridge.

24. Southbound converging lane (entry ramp) at the Coolock Lane Interchange, from a point 5m from the line of the south face of the east abutment of the southern bridge at interchange, to junction with Santry By Pass.
25. R148 Chapelizod Bypass outbound carriageway, from a point 105m east, of the intersection of the Kylemore Road with the R148 Chapelizod Bypass, westbound to the City/ County Boundary at Palmerstown.

THIRD SCHEDULE

Thirty kilometres per hour shall be the speed limit for mechanically propelled vehicles on the roads specified in this schedule.

Abbey Cottages, Abbey Street Lower, Abbey Street Middle, Abbey Street Upper, Aberdeen Street, Adair Court, Adair Lane, Adam Court, Adelaide Court, Albert Court East, Albert Place East, Albert Place West, Albert Terrace, Aldborough Parade, Aldborough Place, Aldborough Square, Alexandra Terrace, Allingham Street, Almeida Avenue, Anglesea Row, Anglesea Street, Annaly Road, Annamoe Drive, Annamoe Parade, Annamoe Park, Annamoe Road, Annamoe Terrace, Anne Street North, Anne Street South, Anne's Lane, Arbour Hill, Arbour Place, Arbour Terrace, Arbutus Place, Ard Righ Place, Ard Righ Road, Ardee Street, Ardmore Avenue, Arklow Street, Arnott Street, Aikenhead Avenue, Arran Quay Terrace, Arran Street East, Arran Street West, Arranmore Avenue, Asdill's Row, Asgard Road, Ash Grove, Ash Street, Ashford Cottages, Ashford Place, Ashford Street, Ashmount Court, Aston Place, Aston Quay, Auburn Street, Auburn Walk, Aughrim Court, Aughrim Lane, Aughrim Place, Aughrim Street, Aungier Lane, Aungier Place, Aungier Street, Ave Maria Road, Avenue Road, Avondale Avenue, Avondale Road, Bachelors Walk, Bachelors Way, Back Lane, Baggot Close, Baggot Court, Baggot Street Lower, Baggotrath Place, Bailey's Row, Balfe Street, Balls Lane, Basin Street Lower, Basin View, Bass Place, Bath Lane, Beaver Close, Beaver Street, Bedford Lane, Bedford Row, Bella Avenue, Bella Place, Bella Street, Bellmans Walk, Bells Lane, Belmont Place, Belvedere Avenue, Belvedere Court, Belvedere Place, Belvedere Road, Belvedere Square, Belview, Ben Edair Road, Benburb Street, Benson Street, Beresford Lane, Beresford Street, Berkeley Avenue, Berkeley Place, Berkeley Road, Berkeley Street, Bethesda Place, Bishop Street, Black Street, Blackhall Court, Blackhall Parade, Blackhall Place, Blackhall Street, Blackhall Walk, Blackhorse Grove, Blackpitts, Bladder Alley, Blessington Court, Blessington Lane, Blessington Place, Blessington Street, Bloom Lane, Bloomfield Avenue, Bloomfield Cottages, Bloomfield Park, Boardmans Lane, Bolton Street, Bond Street, Bonham Street, Borris Court, Bow Bridge, Bow Bridge Place, Bow Lane East, Bow Lane West, Bow Street, Boyne Lane, Boyne Street, Brabazon Place, Brabazon Row, Brabazon Square, Brabazon Street, Bracken's Lane, Bradogue Court, Brainboro Terrace, Braithwaite Street, Branavilla, Brandon Terrace, Bregia Road, Brickfield Lane, Bride Close, Bride Road, Bride Street Bridge Water Quay, Bridgefoot Street, Britain Place, Britain Quay, Broadstone, Broadstone Avenue, Broadstone Place, Brodir Row, Brookfield Road, Brookfield Street, Brown Street North, Brown Street South, Brunswick Place, Brunswick Street North, Brunswick Villas, Buckingham Street Lower, Buckingham Street Upper, Bulfin Road, Bull Alley Street, Burgess Lane, Burgh Quay, Burke Place, Butler's Peir, Byrne's Lane, Byrnes Lane West, Cabra Drive, Cabra Grove, Cabra Mews, Cabra Park, Camden Court, Camden Market, Camden Place, Camden Row, Camden Street Lower, Camden Street Upper, Camden Villas, Cameron Square, Cameron Street, Campbell's Court, Campbell's Lane, Campbell's Place, Campbells Row, Canon Lillis Avenue, Capel Street, Cards Lane, Carlingford Parade, Carlisle Court, Carlisle Street, Carman's Hall, Carnew Street, Carrick Terrace, Carrickfoyle Terrace, Carrolls Court, Castle Market, Castle Street, Castle Terrace, Cathal Brugha Street, Cathedral Lane, Cathedral Street, Cathedral View Court, Cathedral View Walk, Catherine Court, Catherine Lane East, Catherine Street, Catherine's Lane, Cavalry Row, Cavendish Row, Celestine Avenue, Ceannt Fort, Cecilia Street, Chamber Street, Champions Avenue, Chancery Lane, Chancery Place, Chancery Street, Chapel Lane, Charlemont Bridge, Charlemont Mall, Charlemont Place, Charles Lane, Charles Street Great, Charles Street West, Charleville Mall, Charleville Road, Charlotte Way, Chatham Lane, Chatham Row, Chatham Street,

Cheltenham Place, Cherrymount Park, Christchurch Place, Church Avenue, Church Avenue South, Church Lane, Church Lane South, Church Terrace, City Quay, Clanbrassil Close, Clanbrassil Terrace, Clanwilliam Place, Clanwilliam Square, Clare Lane, Clare Street, Clarence Mangan Road, Clarence Mangan Square, Clarence Place Great, Clarence Street Great North, Clarendon Market, Clarendon Row, Clarendon Street, Clarion Quay, Clarke's Terrace, Clonmel Street, Coburg Place, Coggle's Court, Coke Lane, Colbert's Fort, Coleraine Street, Coles Lane, College Green, College Street, Collins Square, Commons Street, Connaught Parade, Convent Close, Convent Place, Cook Street, Coolevin Road, Coombe Court, Cope Street, Copper Alley, Coppinger Row, Cork Hill, Corn Exchange Place, Costello's Cottages, Cow Parlour, Cowper Street, Cows Lane, Crampton Court, Crampton Quay, Crane Lane, Crane Street, Creighton Street, Crinan Strand, Cromwells Quarters, Cross Lane South, Crosstick Alley, Crow Street, Crown Alley, Cuala Road, Cuckoo Lane, Cuffe Lane, Cuffe Street, Cumberland Court, Cumberland Road, Cumberland Street North, Cumberland Street South, Curved Street, Curzon Street, Dakota Court, Dalymount, Dalymount Lane, Dame Court, Dame Lane, Dame Street, Daniel Street, Darley Terrace, Dartmouth Walk, Davis Place, Dawson Court, Dawson Lane, Dawson Street, Dermot O' Hurley Avenue, De Burgh Road, De Valera Place, Dean Swift Square, Delvin Road, Denmark Street Great, Denzille Lane, Derrynane Parade, Derrynane Square, Desmond Street, Deverell Place, Devery's Lane, Devlin's Place, Digges Lane, Digges Street Upper, Dillon Place South, D'Olier Street, Dolphin Avenue, Dolphin House, Dolphin Park, Dolphins Barn Bridge, Dominick Lane, Dominick Place, Dominick Street Lower, Dominick Street Upper, Donnellan Avenue, Donore Avenue (North Of The Junction South Circular Road)F, Donore Road, Donore Terrace, Donovan Lane, Doon Avenue, Dorset Lane, Dorset Place, Dowling's Court, Dowth Avenue, Drumalee Avenue, Drumalee Court, Drumalee Drive, Drumalee Grove, Drumalee Park, Drumalee Road, Drumcondra Road Lower, Drury Street, Duck Lane, Dufferin Avenue, Duke Lane Lower, Duke Lane Upper, Duke Street, Dunne Street, Doris Street, Earl Place, Earl Street North, Earl Street South, Earlsfort Terrace, Ebenezer Terrace, Eblana Villas, Eccles Court, Eccles Place, Eccles Street, Echlin Street, Eden Quay, Ellesmere Avenue, Ellis Court, Ellis Street, Ely Place, Ely Place Upper, Emerald Place, Emerald Square, Emerald Street, Emerald Terrace, Emmet Street, Emor Street, Emorville Avenue, Empress Place, Engine Alley, Enniskerry Road, Erne Place, Erne Place Little, Erne Place Lower, Erne Street Lower, Erne Street Upper, Erne Terrace (Front), Erne Terrace (Rear), Erris Road, Essex Gate, Essex Street East, Essex Street West, Eugene Street, Eustace Bridge, Eustace Street, Everton Avenue, Ewington Lane, Exchange Court, Exchange Place, Exchange Street Lower, Exchange Street Upper, Exchequer Street, Fade Street, Farrell's Lane, Faussagh Road, Father Matthew Square, Faussagh Avenue, Fenian Street, Ferrymans Crossing, Fertullagh Road, Findlater Place, Findlater Street, Fingal Place, Fingal Street, Finn Street, First Avenue, Fishamble Street, Fitzgibbon Lane, Fitzgibbon Street, Fitzwilliam Quay, Fitzwilliam Court, Fitzwilliam Lane, Fitzwilliam Place North, Fitzwilliam Square North, Fitzwilliam Square South, Fitzwilliam Square West, Fleet Street, Florence Street, Foley Street, Fontenoy Street, Forbes Lane, Forbes Street, Foster Place, Fountain Place, Fourth Avenue, Fownes Street Lower, Fownes Street Upper, Francis Street, Frankfort Cottages, Frederick Court, Frederick Lane North, Frederick Street North, Frederick Street South, Frederick Walk, Frenchman's Lane, Friary Avenue, Friary Grove, Fumbally Lane, Galmoy Road, Garden Lane, Garden Terrace, Gardiner Lane, Gardiner Place, Gardiner Row, Garter Court, Geoffrey Keating Road, Gerald Street, George's Dock, George's Hill, George's Lane, George's Place, George's Wharf, George's Quay, Geraldine Street, Gilbert Road, Glenard Avenue, Glendinning Lane, Glengarriff Crescent, Glengarriff Parade, Glenmalure Park, Gloucester Lane, Gloucester Place, Gloucester Place Lower, Gloucester Place Upper, Gloucester Street South, Glover's Alley, Godfrey Place, Golden Lane, Goldsmith Street, Gordon Street, Gordon

Place, Grafton Street, Graham's Court, Graham's Row, Granby Lane, Granby Place, Granby Row, Grand Canal Bank, Grand Canal Street Lower (Westwards After The Junction With Macken Street) Grand Canal Place, Grand Canal Quay, Grand Canal View, Grangegorman Lower, Grangegorman Upper, Grantham Place, Grantham Street, Grant's Row, Grattan Court East, Grattan Court West, Grattan Place, Grattan Street, Grattan Bridge, Gray Square, Gray Street, Great Western Avenue, Great Western Square East, Great Western Square North, Great Western Square South, Great Western Square West, Great Western Villas, Greek Street, Green Street, Green Street East, Greenore Court, Greenore Terrace, Greenville Avenue, Greenville Parade, Greenville Terrace, Grenville Lane, Grenville Street, Grove Mews, Guildford Place, Hagan's Court, Halliday Road, Halliday Square, Halpin's Row, Halston Street, Hamilton Court, Hamilton Row, Hamilton Street, Hammond Lane, Hammond Street, Hanbury Lane, Hanover Lane, Hanover Quay, Hanover Square, Hanover Street East, Hanover Street West, Harbour Court, Harbour Master Place, Harbourmaster Street, Harcourt Lane, Harcourt Row, Harcourt Street, Harcourt Terrace, Harcourt Terrace Lane, Hardwicke Lane, Hardwicke Place, Hardwicke Street, Harman Street, Harmony Row, Harold Road, Haroldville Avenue, Harrington Court, Harry Street, Harty Court, Harty Place, Hatch Lane, Hatch Place, Hatch Street Lower, Hatch Street Upper, Hasting Street, Hawkins Street, Haymarket, Healy Street, Hendrick Lane, Hendrick Place, Hendrick Street, Henrietta Lane, Henrietta Place, Henrietta Street, Henry Place, Henry Street, Herbert Lane, Herbert Place, Herbert Street, Herberton Bridge, Herberton Park, Heytesbury Street, Hill Street, Hoey's Court, Hogan Avenue, Hogan Court, Hogan Place, Holles Place, Holles Row, Holles Street, Hospital Lane, Hotel Yard, Hope Street, Huband Bridge, Hume Street, Huxley Crescent, Howard Street, Imaal Road, Ingram Road, Innisfallen Parade, Inn's Quay, Irwin Court, Irwin Street, Island Bridge, Island Street, Island Villa, Ivar Street, Ivy Terrace, James Joyce Street, James Street East, James's Place East, Jane Ville, Jerome Connor Place, Jervis Lane Lower, Jervis Lane Upper, Jervis Street, John Dillon Street, John Field Road, John Street North, John Street South, John Street West, Johns Lane East, John's Lane West, Johnson Place, Johnson's Court, Josephine Avenue, Joshua Lane, Joy Street, Kanes Court, Kearns Court, Kearn's Place, Kelly's Lane, Kellys Row, Kenmare Parade, Kevin Street Lower, Kevin Street Upper, Kildare Place, Kildare Street, Killarney Avenue, Killarney Parade, Killarney Street, Kilmainham Lane, Kinahan Street, King Street North (Westbound After The Junction With Church Street), King Street South, Kingram Place, King's Inn's Court, King's Inns Street, Kingsbridge, Kingsland Lane, Kingsland Parade, Kingsland Park Avenue , Kirwan Street, Kirwan Street Cottages, La Touche Bridge, Lad Lane, Lad Lane Upper, Lady's Lane, Lamb Alley, Langrishe Place, Laverty Court, Leeson Close, Leeson Lane, Leeson Place, Leeson Street Lower (From The Grand Canal To The Junction With Fitzwilliam Place), Leinster Lane, Leinster Market, Leinster Street North, Leinster Street South, Leix Road, Lemon Street, Lennox Place, Lennox Street, Lennox Terrace, Leo Avenue, Leo Street, Leslie's Buildings, Liberty Lane, Liberty Square, Liffey Street Lower, Liffey Street Upper, Liffey Street West, Lime Street, Lincoln Lane, Lincoln Place, Linenhall Parade, Linenhall Street, Linenhall Terrace, Lisburn Street, Little Britain Street, Little Fitzwilliam Place, Little Green Street, Litton Lane, Loftus Lane, Lombard Court, Lombard Street East, Lombard Street West, Long Lane, Long Lane, Long Lane Close, Longford Lane, Longford Street Great, Longford Street Little, Long's Place, Longwood Avenue, Lord Edward Street, Lord Mayors Walk, Loreto Road, Lourdes Road, Love Lane East, Lucky Lane, Luke Street, Lullymore Terrace, Lurgan Street, Lynch's Place, Mabbot Lane, Macartney Bridge, Mackies Place, Madden Road, Maddens Court, Madison Road, Magennis Place, Magennis Square, Malachi Road, Mallin Avenue, Malpas Place, Malpas Street, Malpas Terrace, Manor Place, Manor Street Business Park, Maquay Bridge, Mariners Port, Marion Villas, Mark Street, Market Street South, Mark's Alley West, Mark's Lane,

Marlborough Mews, Marlborough Place, Marlborough Road, Marlborough Street, Marmion Court, Marne Villas, Marrowbone Lane, Marrowbone Lane Close, Marshal Lane, Marshalsea Lane, Martin Street, Mary Street, Mary Street Little, Mary's Abbey, Mary's Lane, Maunsell Place, Maxwell Street, May Lane, Mayfield Road, Mayor Street Lower, Mc Kenny Bridge, Mc Mahon Street , McDowell Avenue, McGuinness Cottages, Meade's Terrace, Meath Market, Meath Place, Meath Square, Meath Street, Meeting House Square, Meetinghouse Lane, Mercer Street Lower, Mercer Street Upper, Merchant's Arch, Merchant's Quay, Merrion Close, Merrion Court, Merrion Place, Merrion Row, Merrion Square East, Merrion Square South, Merrion Square West, Merrion Street Lower, Merrion Street Upper, Merton Avenue, Merton Park, Military Road, Mill Lane , Mill Street, Millbrook Terrace, Millennium Walkway, Misery Hill, Moira Road, Moland Place, Molesworth Place, Molesworth Street, Molyneux Yard, Monck Place, Montague Court, Montague Lane, Montague Place, Montague Street, Montpelier Court, Montpelier Drive, Montpelier Gardens, Montpelier Hill, Montpelier Park, Moore Lane, Moore Street, Morgan Place, Morning Star Avenue, Morning Star Road, Moss Street, Mount Street Crescent, Mount Street Upper, Mount Temple Road, Mountjoy Lane, Mountjoy Parade, Mountjoy Place, Mountjoy Prison Access Road, Mountjoy Prison Entrance Road, Mountjoy Square East, Mountjoy Square North, Mountjoy Square South, Mountjoy Street, Mountjoy Street Middle, Mountshannon Road, Muckcross Parade, Mullinahack, Munster Street, Murphy's Lane, Murtagh Road, Myrtle Street, Nassau Street, Nelson Street, Nerney's Court, New Bride Street, New Ireland Road, New Row South, New Row Square, New Street Gardens, New Street North, Newgrange Road, Newmarket, Newmarket Street, Newport Street, Niall Street, Nicholas Avenue, Noel Purcell Walk, Norfolk Road, Norseman Place, North Great Clarence Street, North Great George's Street, North Lotts, Northumberland Square, Norton's Avenue, Oakfield Place, O'Carolan Road, O'Connell Avenue, O'Connell Street Lower, O'Connell Street Upper, O'Connell Bridge, O'Curry Avenue, O'Curry Road, O'Devaney Gardens, O'Donovan Road, Offaly Road, Olaf Road, Old Abbey Street, Village, Old Mill Court, Oliver Alley, Oliver Plunkett Avenue, Oliver Bond Street, O'Neill's Buildings, O'Rahilly Parade, O'Reilly Avenue, Oriel Hall, Oriel Street Lower, Oriel Street Upper, Ormond Place, Ormond Quay Lower, Ormond Quay Upper, Ormond Square, Ormond Street, Orr's Terrace, Oscar Square, Ostman Place, Our Lady's Close, Our Lady's Road, Ovoca Road, Owen's Avenue, Oxmantown Lane, Oxmantown Road, Ormeau Street, Palace Street, Palmerston Place, Paradise Place, Park Avenue West, Park Lane East, Park Terrace, Park View West, Parkgate Place, Parkgate Street, Parliament Row, Parliament Street, Parnell Bridge, Parnell Place, Parnell Square East, Parnell Square North, Parnell Square West, Parnell Street, Paul Street, Pearse Grove, Pearse Square, Pembroke Lane, Pembroke Place, Pembroke Row, Pembroke Street Lower, Pembroke Street Upper, Peter Place, Peter Row , Peter Street, Peterson's Court, Petrie Road, Phibsborough Avenue, Philomena Terrace, Phibsborough Place, Phoenix Court, Phoenix Manor, Phoenix Street North, Pig Lane, Pim Street, Pimlico, Pimlico Cottages, Pleasants Lane, Pleasants Place, Pleasants Street, Poolbeg Street, Poole Street, Portland Close, Portland Court, Portland Place, Portland Square, Portland Street North, Portland Street West, Portmahon Drive, Portobello, Portobello Harbour, Portobello Place, Portobello Road, Portobello Square, Power's Court, Power's Square, Prebend Street, Preston Street, Price's Lane, Priestfield Cottages, Priestfield Drive, Primrose Avenue, Primrose Street, Prince's Street North, Prince's Street South, Proby's Lane, Protestant Row, Proud's Lane, Provost Row, Pump Alley, Pyro Villas, Penrose Street, Quarry Road, Queen Street, Quinn Avenue, Quinn's Lane, Railway Street, Railway Terrace, Rainsford Avenue, Rainsford Street, Rathdown Road Rathdown Square, Raymond Street, Red Cow Lane, Redmond's Hill, Reginald Square, Reginald Street, Rehoboth Avenue, Rehoboth Place, Reilly's Avenue, Reilly's Cottages, Reuben Avenue, Reuben Square, Reuben Street,

Rialto Buildings, Rialto Cottages, Rialto Drive, Rialto Park, Rialto Street, Richmond Cottages, Richmond Cottages North, Richmond Crescent, Richmond Lane, Richmond Parade, Richmond Place South, Richmond Row, Richmond Street North, Richmond Villas, Robert Street, Robert Street South, Robinson's Court, Rock Lane, Roe Lane, Roger's Lane, Rosary Terrace, Rosary Road, Rosedale Terrace, Rosemount Road, Rosie Hackett Bridge, Ross Road, Ross Street, Rostrevor Terrace, Rothe Abbey, Rowserstown Lane, Royal Canal Bank, Royal Canal Court, Royal Canal Terrace, Royal Hibernian Way, Royse Road, Rutland Cottages, Rutland Court, Rutland Place, Rutland Place North, Rutland Row, Rutland Street Lower, Rutledge Cottages, Rutledge Terrace, Ryder's Row, Sackville Place, Saint Albans Road, Saint Andrew Street, Saint Andrew's Lane, Saint Anne's Road South, Saint Anthony's Place, Saint Anthony's Road, Saint Attracta Road, Saint Audoen's Arch, Saint Audoen's Terrace, Saint Augustine Street, Saint Benedict's Gardens, Saint Bricin's Park, Saint Catherine's Avenue, Saint Catherine's Lane West, Saint David's Terrace, Saint Eithne Road, Saint Fintan Road, Saint Fintan Terrace, Saint Francis' Square, Saint Ignatius Avenue, Saint Ignatius Road, Saint James Avenue, Saint James's Terrace, Saint Jarlath Road, Saint John's Avenue, Saint John's Road West (East Of Its Junction With Military Road), Saint John's Street, Saint John's Terrace, Saint Joseph Street, Saint Joseph's Parade, Saint Joseph's Place, Saint Joseph's Road, Saint Joseph's Terrace, Saint Joseph's Villas, Saint Kevin's Avenue, Saint Kevin's Cottages, Saint Kevin's Parade, Saint Kevin's Road, Saint Laurence Place East, Saint Laurence Place West, Saint Margaret's Avenue, Saint Margaret's Avenue, Saint Margaret's Terrace, Saint Mary's Avenue North, Saint Mary's Place North, Saint Magdalen Terrace, Saint Mary's Terrace, Saint Michael's Close, Saint Michaels Hill, Saint Michaels Place, Saint Michaels Terrace, Saint Michan's Place, Saint Michan's Street, Saint Nicholas Place, Saint Patrick's Close, Saint Patrick's Place, Saint Patrick's Terrace, Saint Peter's Avenue, Saint Peter's Close, Saint Peters Court, Saint Peters Lane, Saint Peter's Road, Saint Peters Square, Saint Stephens Green East, Saint Stephens Green North, Saint Stephens Green South, Saint Stephens Green West, Saint Teresa's Gardens, Saint Thomas Road, Saint Vincent Street North, Saint Vincent Street South, Sampsons Lane, Sandford Avenue, Sandford Garden, Sandford Park, Sandwith Street Lower, Sandwith Street Upper, Sarsfield Street, School House Lane East, School Street, Schoolhouse Lane West, Sean MacDermott Street Lower, Sean MacDermott Street Upper, Sean O'Casey Avenue, Sean Tracey House, Second Avenue, Setanta Place, Seville Terrace, Shamrock Cottages, Shamrock Place, Shamrock Street, Shamrock Terrace, Shandon Crescent, Shandon Drive, Shandon Gardens, Shandon Green, Shandon Mill, Shandon Park, Shandon Road, Shannon Terrace, Shaw Street, Shea's Court, Shea's Lane, Sheriff Street Lower, Sherrard Avenue, Sherrard Court, Sherrard Street Lower, Sherrard Street Upper, Ship Street Great, Ship Street Little, Sigurd Road, Simmons Place, Sir John Rogerson's Quay (Between The Junctions With Cardiff Lane And The Samuel Beckett Bridge), Sitric Place, Sitric Road, Slade Row, Smithfield, South Great George's Street, Southfield, Spencer Dock, Spencer Row, Spencer Street South, Spire View, Spitalfields, Spring Garden Lane, Stable Lane, Stable Lane, Stamer Street, Stanhope Green, Stanhope Street, Stanley Street, Steeven's Lane, Stephen Street Lower, Stephen Street Upper, Stephen's Lane, Stephen's Place, Stirrup Lane, Stokes Place, Store Street, Strand Street Great, Strand Street Little, Stratford Row, Strong's Court, Suffolk Street, Sugar House Lane, Suir Bridge, Sullivan Street, Summer Arch, Summer Place, Summer Street North, Summer Street South, Summerhill Place, Susan Terrace, Somerset Street, South Dock Place, Swan Alley, Swan Yard, Sweeney's Terrace, Swift's Alley, Swift's Row, Swords Street, Sycamore Street, Synge Lane, Synge Place, Synge Street, Synnott Place, Synnott Row, Talbot Arch, Talbot Lane, Talbot Place, Talbot Street, Tangier Lane, Taylor's Lane, Temple Bar, Temple Bar Square, Temple Cottages, Temple Court, Temple Lane, Temple Lane North, Temple Lane South, Temple Street, Temple Street West, Temple

Villas, Tenterfields, Terrace Place, The Coombe (West Of St Luke's Avenue), The Courtyard, The Lawns, The Paddocks, The Richmond Apartments, The Windmill, Third Avenue, Thomas Court, Thomas Davis Street South, Thomas Lane, Thompson Cottages, Thor Place, Tinkers Court, Tom Kelly Road, Tomar Court, Townsend Street, Tramway Cottages, Traynor Place, Trinity Street, Tyrrell Place, Ulster Street, Upper Cross Road, Usher Street, Ushers Lane, Valentia Parade, Vauxhall Avenue, Veronica Terrace, Vernon Street, Verschoyle Court, Verschoyle Place, Vicar Street, Victoria Street, Viking Place, Viking Road, Vintage Court, Walworth Road, Ward's Hill, Warren Street, Warrenmount, Warrenmount Place, Warrington Lane, Warrington Place, Washington Street, Watkin's Square, Watling Street, Weaver Lane, Weaver's Close, Weaver's Square, Weaver's Street, Wellesley Place, Wellington Place North, Wellington Quay, Wellington Street Lower, Wellington Street Upper, Werburgh Street, Wesley Place, Western Way, Westland Court, Westland Row, Westmoreland Street, Wexford Street, Whitefriar Place, Whitefriar Street, White's Lane, Wicklow Lane, Wicklow Street, William Street North, William Street South, Williams Lane, Williams Place Lower, Williams Place South, William's Place Upper, Willie Bermingham Place, Wilson's Place, Wilson's Terrace, Wilton Place, Wilton Terrace, Windmill Lane, Windsor Place, Windsor Terrace, Wolfe Tone Street, Wolseley Street, Wood Lane, Wood Street, Wormwood Gate, Yarnhall Street, York Street.

ALL ROADS THAT ARE BOUNDED BY STRAND ROAD, BEACH ROAD, CHURCH AVENUE, LONDONBRIDGE ROAD, BATH AVENUE, SHELBOURNE ROAD, MERRION ROAD. THESE STREETS INCLUDE:

Adelaide, Ailesbury Gardens, Ailesbury Mews, Ailesbury Park, Ailesbury Road, Ballsbridge Avenue, Ballsbridge Park, Ballsbridge Wood, Beach Avenue, Beach Drive, Beatty's Avenue, Churchill Terrace, Claremont Park, Claremont Road, Crampton Avenue, Cranfield Place, Dodder View Cottages, Dromard Terrace, Durham Road, Estate Cottages, Fairfield Court, Farney Park, Gilford Avenue, Gilford Court, Gilford Drive, Gilford Park, Gilford Pines, Gilford Road, Gilford Terrace, Granite Place, Havelock Place, Havelock Square, Havelock Terrace, Herbert Cottages, Herbert Road, Holyrood Park, Homelee, Iveragh Court, Keegans Cottages, Kirkwood, Lansdowne Hall, Lansdowne Lane, Lansdowne Road, Lansdowne Square, Lansdowne Village, Lea Crescent, Lea Road, Leahy's Terrace, Lennon's Cottages, Londonbridge Drive, Marine Drive, Martello Mews, Martello View, Martello Wood, Merlyn Drive, Merlyn Park, Merlyn Road, Merrion Strand, Merrion Village, Moyross, Newbridge Avenue, Newbridge Drive, Newbridge Mews, Newgrove Avenue, Oaklands Drive, Oaklands Park, O'Connell Gardens, Oswald Road, Park Avenue, Park Court, Park Lane, Prince Of Wales Terrace, Radcliff Hall, Railway Cottages, Richelieu Park, Saint Alban's Park, Saint John's, Saint John's Road, Sandymount Avenue, Sandymount Castle Drive, Sandymount Castle Park, Sandymount Castle Road, Sandymount Court, Sandymount Green, Sandymount Road, Seabury, Seafort Avenue, Seafort Cottages, Seafort Gardens, Seafort Terrace, Seafort Villas, Serpentine Avenue, Serpentine Park, Serpentine Road, Serpentine Terrace, Shaws Lane, Shelbourne Avenue, Shrewsbury, Shrewsbury Park, Spafield Terrace, Strand Mews, Sydenham Court, Sydenham Road, Sydney Parade Avenue, The Grove, The Sweepstakes, Tritonville Avenue, Tritonville Close, Tritonville Court, Tritonville Crescent, Tritonville Road, Vavasour Square, Wilfield, Wilfield Park, Wilfield Road, Willow Field, Willow Mews.

ALL ROADS THAT ARE BOUNDED BY DAVITT ROAD, NAAS ROAD, WALKINSTOWN AVENUE, CROMWELLFORT ROAD, KIMMAGE ROAD WEST, KIMMAGE ROAD LOWER, SUNDRIVE ROAD, HERBERTON ROAD, DOLPHIN ROAD, WALKINSTOWN ROAD, LONG MILE ROAD, KILDARE ROAD, DRIMNAGH ROAD, CRUMLIN ROAD.

Ardagh Road, Armagh Road, Ashling Close, Balfe Avenue, Balfe Road, Balfe Road East, Bangor Drive, Bangor Road, Benbulbin Avenue, Benbulbin Road, Benmadigan Road, Bigger Lane, Bigger Road, Blarney Park, Brandon Road, Brickfield Drive, Brookfield, Brookfield Green, Bunting Road, Captain's Avenue, Captain's Drive, Captain's Road, Carrow Road, Cashel Avenue, Cashel Road, Clogher Road, Clonard Road, Clonfert Road, Clonmacnoise Grove, Clonmacnoise Road, Cloyne Road, Comeragh Road, Cooley Road, Crotty Avenue, Crumlin Park, Curlew Road, Davitt House, Derry Drive, Derry Park, Derry Road, Devenish Road, Dolphin Court, Donard Road, Dowland Road, Downpatrick Road, Dromard Road, Dromore Road, Durrow Road, Errigal Gardens, Errigal Road, Esposito Road, Father Kitt Court, Faughart Road, Ferns Road, Fernvale Drive, Field Avenue, Fort Ostman, Fortfield Road, Galtymore Close, Galtymore Drive, Galtymore Park, Galtymore Road, Grove Court, Hardebeck Avenue, Harty Avenue, Harty Court, Hazel Park, Herberton Bridge, Herberton Drive, Hughes Road East, Hughes Road North, Hughes Road South, Innismore, Iveagh Gardens, John McCormack Avenue, Keeper Road, Kells Road, Kildare Park, Kilfenora Road, Kilnamanagh Road, Kilworth Road, Knocknarea Avenue, Knocknarea Road, Kylemore Road, Landsdowne Valley Park, Lansdowne Valley, Leighlin Road, Lisle Road, Lismore Road, Lissadel Avenue, Lissadel Court, Lissadel Drive, Lissadel Green, Lissadel Road, Lorcan O'Toole Court, Lorcan O'Toole Park, Mangerton Road, Moeran Road, Monasterboice Road, Mourne Road, Muirfield Drive, O'Brien Road, O'Dwyer Road, Old County Glen, Old County Road, Park Crescent, Percy French Road, Poddle Close, Poddle Green, Poddle Park, Rafter's Avenue, Rafter's Lane, Rafters Road, Raleigh Square, Raphoe Road, Ravensdale Close, Ravensdale Drive, Ravensdale Park, Rockmeade Court, Royston, Royston Court, Royston Village, Saint Agnes Park, Saint Agnes Road, Saint Martin's Drive, Saint Martin's Park, Saint Mary's Crescent, Saint Mary's Drive, Saint Mary's Park, Saint Mary's Road, Saint Teresa's Lane, Saint Teresa's Road, Saul Road, Slane Road, Slievebloom Road, Slievemore Road, Slievenamon Road, Somerville Avenue, Somerville Drive, Somerville Green, Somerville Park, Sperrin Road, Stanford Green, Stannaway Avenue, Stannaway Court, Stannaway Drive, Stannaway Road, Thomas Moore Road, Tonguefield Road, Walkinstown Close, Walkinstown Drive, Walkinstown Green, Walkinstown Parade, Walkinstown Road, Walkinstown Crescent, Walkinstown Park, Wallace Road, Windmill Avenue, Windmill Crescent, Windmill Park, Windmill Road.

ALL ROADS THAT ARE BOUNDED BY GRIFFITH AVENUE, PHILIPSBURGH AVENUE, FAIRVIEW STRAND, FAIRVIEW, MARINO MART, MALAHIDE ROAD.

Brian Avenue, Brian Road, Brian Terrace, Carleton Road, Casino Road, Croydon Gardens, Croydon Green, Croydon Park Avenue, Croydon Terrace, Fairview Avenue Lower, Fairview Avenue Upper, Fairview Green, Fairview Terrace, Haverty Road, Marino Court, Marino Green, Marino Park, Marino Park Avenue, Melrose Court, Merville Avenue, Morrogh Terrace, Philipsburgh Terrace, Saint Aidan's Park, Saint Aidan's Park Avenue, Saint Aidan's Park Road, Saint Declan's Road, Saint Declan's Terrace, Saint Joseph's Terrace, Shelmartin Avenue, Shelmartin Terrace, Turlogh Parade, Windsor Avenue, Windsor Lane, Windsor Villas.

ALL ROADS THAT ARE BOUNDED BY HOME FARM ROAD.

Barron Place, Botanic Avenue, College Manor , Comyn Place, Drumcondra Road Lower, Ferguson Road, Fleming Road, Hardiman Road, Joyce Road, Millbourne Avenue, Millmount Avenue, Millmount Place, Millmount Terrace, Millmount Villas, O'Brien's Place, O'Daly Road, O'Neachtain Road, Walsh Road, Windele Road, Woodville Road.

ALL ROADS THAT ARE BOUNDED BY BALLYMUN ROAD, GRIFFITH AVENUE, BALLYGALL ROAD EAST, BENEAVIN DRIVE AND GLASNEVIN AVENUE.

West Park Drive, St. Canice's Road, Hillcrest Park, Glasilawn Road, Glasnevin Park, Glasnevin Drive, Clonmel Road, Wadelai Road, Wadelai Green, St. Pappin Road, Dean Swift Road, Dean Swift Green, St. Pappin Green, St. Pappin Road, Drapier Road, Drapier Green, Clonmel Road, St. Canice's Park, Stormanstown Road.

ALL ROADS THAT ARE BOUNDED BY BEAUMONT ROAD, KILMORE ROAD, MALAHIDE ROAD, COLLINS AVENUE.

Artane Castle Service Road, Celtic Park Avenue, Celtic Park Road, Chestnut Court, Collins Avenue Extension, Collins Park, Collinswood, Coolatree Close, Coolatree Road, Dromawling Road, Drombawn Avenue, Dromeen Avenue, Dromlee Crescent, Dromnanane Park, Dromnanane Road, Elm Mount Avenue, Elm Mount Close, Elm Mount Court, Elm Mount Crescent, Elm Mount Drive, Elm Mount Grove, Elm Mount Heights, Elm Mount Lawn, Elm Mount Park, Elm Mount Rise, Elm Mount Road, Elm Mount View, Pinebrook Avenue, Pinebrook Crescent, Pinebrook Drive, Pinebrook Grove, Pinebrook Rise, Pinebrook Road, Saint David's, Saint David's Park, Saint David's Wood, Skelly's Lane, The Crescent, Thorndale Avenue, Thorndale Crescent, Thorndale Drive, Thorndale Grove, Thorndale Lawn, Thorndale Park, Whitethorn Avenue, Whitethorn Close, Whitethorn Crescent, Whitethorn Grove, Whitethorn Park, Whitethorn Rise, Whitethorn Road.

ALL ROADS THAT ARE BOUNDED BY KILBARRACK ROAD, TONLEGEE ROAD, MALAHIDE ROAD, GRANGE ROAD, BLUNDEN DRIVE, MILLBROOK ROAD.

Ardara Avenue, Ayrfield Avenue, Ayrfield Court, Ayrfield Drive, Ayrfield Grove , Ayrfield Park, Ayrfield Place, Ayrfield Road, Beechbrook Grove, Beechbrook Lawn, Belcamp Lane, Carndonagh Drive, Carndonagh Lawn, Carndonagh Park, Carndonagh Road, Carraroe Avenue, Cedar Park, Clare Hall Avenue, Clare Hall Way, Clarehall Shopping Centre, Clonmellon Grove, Clonrosse Court, Clonrosse Drive, Clonrosse Park, Curraclloe Drive, Donaghmede Avenue, Donaghmede Drive, Donaghmede Park, Donaghmede Road, Dunree Park, Elmfield Avenue, Elmfield Close, Elmfield Court, Elmfield Crescent, Elmfield Drive, Elmfield Green, Elmfield Grove, Elmfield Lawn, Elmfield Park, Elmfield Rise, Elmfield Vale, Elmfield Walk, Elmfield Way, Elton Court, Elton Drive, Elton Park, Elton Walk, Foxhill Avenue, Foxhill Close, Foxhill Court, Foxhill Crescent, Foxhill Drive, Foxhill Green, Foxhill Grove, Foxhill Lawn, Foxhill Park, Foxhill Way, Glentworth Park, Grange Abbey Crescent, Grange Abbey

Drive, Grange Abbey Grove, Grange Abbey Road, Grangemore Avenue, Grangemore Court, Grangemore Crescent, Grangemore Drive, Grangemore Grove , Grangemore Lawn, Grangemore Park, Grangemore Rise, Grangemore Road, Greencastle Road, Greenwood Avenue, Greenwood Close, Greenwood Court, Greenwood Drive, Greenwood Lawn, Greenwood Park, Greenwood Walk, Greenwood Way, Grove Lane, Grove Park, Holywell Avenue, Holywell Crescent, Holywell Road, Howth View Park, Invermore Grove, Kilfenora Drive, Killary Grove, Kilmoroney Close, Laracor Gardens, Laragh Close, Laragh Grove, Lentisk Lawn, Limewood Avenue, Limewood Park, Limewood Road, Manor Drive, Millbrook Avenue, Millbrook Drive, Millbrook Grove, Newbrook Avenue, Newbrook Road, Newtown Drive, Nurney Lawn, Orchard Way, Rathvale Avenue, Rathvale Drive, Rathvale Grove, Rathvale Park, Saint Donagh's Crescent, Saint Donagh's Park, Saint Donagh's Road, Slademore Avenue, Slademore Close, Slademore Court, Slademore Drive, Streamville Road, Tara Lawn, Temple View Avenue, Temple View Close, Temple View Copse, Temple View Court, Temple View Crescent, Temple View Downs, Temple View Drive, Temple View Green, Temple View Grove, Temple View Lawn, Temple View Park, Temple View Place, Temple View Rise, Temple View Row, Temple View Square, Temple View Vale, Temple View Walk, Temple View Way, The Beeches, The Gables, The Hole In The Wall Road, Woodview Close, Woodview Park, Wyteleaf Grove.

ALL ROADS THAT ARE BOUNDED BY KILBARRACK ROAD, JAMES LARKIN ROAD, HOWTH ROAD, WATERMILL ROAD.

All Saints Close, All Saints Drive, All Saints Park, All Saints Road, Avondale Park, Ballyhoy Avenue, Berach Lodge, Berehaven Place, Bettyglen, Bettystown Avenue, Briarfield Grove, Briarfield Road, Briarfield Villas, Briarfield Walk, Brookwood Avenue, Brookwood Glen, Cedar Walk, Cill Eanna, Ennafort Avenue, Ennafort Court, Ennafort Drive, Ennafort Grove, Ennafort Park, Ennafort Road, Foxfield Avenue, Foxfield Crescent, Foxfield Drive, Foxfield Green, Foxfield Grove, Foxfield Heights, Foxfield Lawn Foxfield Park, Foxfield Road, Foxfield Saint John, Fox's Lane, Greendale Avenue, Greendale Court, Greendale Road, Howth Junction Cottages, Island View, Island View Court, Kilbarrack Avenue, Kilbarrack Gardens, Kilbarrack Grove, Main Street, Manor House View, Maryville Road, Maywood Avenue, Maywood Close, Maywood Crescent, Maywood Drive, Maywood Grove, Maywood Lawn, Maywood Park, Maywood Road, Nanikin Avenue, Orchard Road, Raheny Court, Raheny Park, Rathmore Park, Redmond's Court, Rose Glen Manor, Roseglen Avenue, Roseglen Road, Rosevale Court, Saint Anne's Avenue, Saint Anne's Court, Saint Anne's Drive, Saint Anne's Terrace, Saint Assam's Avenue, Saint Assam's Drive, Saint Assam's Park, Saint Assam's Road East, Saint Assam's Road West, Saint Margaret's Avenue , Station Road, Sybil Hill Avenue, The Belfry, The Court, The Glen, The Grove, The Meadows, The Village, Thornville Avenue, Thornville Drive, Thornville Park, Thornville Road, Wade's Avenue, Waterfall Road, Watermill, Watermill Avenue, Watermill Drive, Watermill Lawn, Watermill Park.

Phase 3

ALL ROADS THAT ARE BOUNDED BY KILBARRACK ROAD, RAHENY ROAD, TONLEEGEE ROAD, SPRINGDALE ROAD, HARMONSTOWN, BROOKWOOD AVENUE, HOWTH ROAD, COLLINS AVENUE EAST.

Ashcroft, Belmont Park, Belmont Square, Brookfield, Brookwood Crescent, Brookwood Grove, Brookwood Heights, Brookwood Lawn, Brookwood Rise, Edenmore Avenue, Edenmore Crescent, Edenmore Drive, Edenmore Gardens, Edenmore Green, Edenmore Grove, Edenmore Park, Ennel Avenue, Ennel Drive, Ennel Park, Glenayle Road, Glenfarne Road, Glenwood Road, Gorsefield Court, Gracefield Avenue, Gracefield Court, Gracefield Road, Grange Park Avenue, Grange Park Close, Grange Park Crescent, Grange Park Drive, Grange Park Green, Grange Park Grove, Grange Park Rise, Grange Park Road, Grange Park View, Grange Park Walk, Harmonstown Road, Lein Gardens, Lein Park, Lein Road, Lough Derg Road, Malahide Road, Mask Avenue, Mask Crescent, Mask Drive, Mask Green, Mask Road, McAuley Avenue, McAuley Drive, McAuley Park, McAuley Road, Millwood Court, Millwood Park, Millwood Villas, Moatfield Avenue, Moatfield Park, Moatfield Road, Mount Olive Grove, Mount Olive Park, Mount Olive Road, Ribh Avenue, Ribh Road, Rosemount Avenue, Saint Brendan's Avenue, Saint Brendan's Drive, Saint Brendan's Park, Station Road, Swan's Nest Avenue, Swan's Nest Road, The Mill, Tonlegee Avenue, Tonlegee Drive, Tuscan Downs, Westpark, Woodbine Close, Woodbine Drive, Woodbine Park, Woodbine Road, Abbey Court, Abbey Park, Abbeyfield, Abbeyfield Lawns, Alone Walk, Brookwood Avenue, Brookwood Drive, Brookwood Meadow, Brookwood Park, Brookwood Road, Clanawley Road, Clanboy Road, Clandonagh Road, Clanhugh Road, Clanmahon Road, Clanmaurice Road, Clanranald Road, Clanree Road, Craigford Avenue, Craigford Drive, Danieli Drive, Danieli Road, Kilbride Road, Killester Avenue, Killester Court, Killester Park, La Vista Avenue, Middle Third, Quarry Cottages, Saint Brigid's Close, Saint Brigids Court, Saint Brigid's Crescent, Saint Brigid's Drive, Saint Brigid's Green, Saint Brigid's Grove, Saint Brigid's Lawn, Saint Brigid's Road, School Avenue, The Bramblings, The Demesne, The Mews, The Orchard, The Pines, Venetian Hall.

ALL ROADS THAT ARE BOUNDED BY HOWTH ROAD, COPELAND AVENUE, MALAHIDE ROAD, CLONTARF ROAD, CASTLE AVENUE, VERNON AVENUE, SYBIL HILL ROAD, SEAFIELD ROAD EAST, JAMES LARKIN ROAD.

Ashbrook, Baymount Park, Belgrove Park, Belgrove Road, Blackheath Avenue, Blackheath Court, Blackheath Drive, Blackheath Gardens, Blackheath Grove, Blackheath Park, Brian Boru Avenue, Brian Boru Street, Brighton Avenue, Brooklawn, Carlton Court, Castilla Park, Castle Grove, Castle Road, Castle View, Castlecourt, Cecil Avenue, Charlemont Lane, Charlemont Road, Chelsea Gardens, Churchgate Avenue, Clontarf Park, Conquer Hill Avenue, Conquer Hill Road, Copeland Grove, Crescent Place, Danes Court, Danesfort, Dollymount Avenue, Dollymount Grove, Dollymount Park, Dollymount Rise, Doyle's Lane, Dunluce Road, Dunseverick Road, Fortview Avenue, Furry Park Court, Furry Park Road, Grosvenor Court, Haddon Court, Haddon Park, Haddon Road, Hampton Court, Hazel Lane, Hollybrook Court, Hollybrook Court Drive, Hollybrook Grove, Hollybrook Park, Hollybrook Road, Kincora Avenue, Kincora Court, Kincora Drive, Kincora Grove, Kincora Park, Kincora Road, Knights Bridge, Lambourne Village, Lawrence Grove, Marino Avenue, Marino Crescent, Merchamp, Moat Lane, Mount Prospect Avenue, Mount Prospect Drive, Mount Prospect Grove,

Mount Prospect Lawns, Mount Prospect Park, Oakley Park, Oulton Road, Park Lawn, Park View, Saint Gabriels Court, Saint Gabriel's Road, Saint John's Wood, Saint Joseph's Square, Saint Lawrence Road, Sandon Cove, Seacourt, Seafield Avenue, Seafield Close, Seafield Downs, Seafield Grove, Seafield Road West, Seapark, Seapark Drive, Seapark Road, Seaview Avenue North, Stiles Court, Strandville Avenue East, Strandville House, Summerville, The Court, The Laurels, The Mews, The Oaks, The Paddocks, The Stiles Road, Thornhill Lane, Vernon Court, Vernon Drive, Vernon Gardens, Vernon Grove, Vernon Heath, Vernon Park, Vernon Rise, Vernon Wood, Verville Court, Victoria Road, Victoria Terrace, Victoria Villas, Woodside.

ALL ROADS THAT ARE BOUNDED BY NORTH WALL QUAY, EAST WALL ROAD, POPLAR ROAD, CLONLIFFE ROAD, BALLYBOUGH, ANNESLEY BRIDGE ROAD, FAIRVIEW STRAND, NORTH STRAND ROAD, SHERIFF STREET UPPER.

Abercorn Road, Alexander Terrace, Annesley Avenue, Annesley Close, Annesley Place, Ardilaun Road, Ardilaun Square, Austins Cottages, Ballybough Avenue Ballybough Cottages, Ballybough Court, Ballybough Lane, Ballybough Road, Bargy Road, Bayview Avenue, Bessborough Avenue, Blythe Avenue, Boolavogue Road, Caledon Court, Caledon Road, Castleforbes Road, Charlemont Parade, Charleville Avenue, Church Avenue, Church Place, Church Road, Church Row, Church Square, Church Street East, Clinch's Court, Clonliffe Avenue, Clonliffe Gardens, Clonliffe Square, Clonmore Road, Clonmore Terrace, Crawford Terrace, Crescent Gardens, Distillery Road, Docklands Innovation Park, East Road, Enaville Avenue, Enaville Road, Fairfield Avenue, Faith Avenue, Forth Road, Foster Place North, Foster Terrace, Gaelic Street, Hawthorn Avenue, Hawthorn Terrace, Hibernian Avenue, Hope Avenue, Hyacinth Street, Irvine Cottages, Irvine Terrace, James Street North, Killan Court, Killane Road, Kings Avenue, Leinster Avenue, Leinster Street East, Love Lane North, Malachi Place, Mayor Street Upper, Merchant Square, Merchants Road, Moy Elta Road, New Wapping Street, Newcomen Avenue, Newcomen Court, Northbrook Avenue Lower, Northbrook Avenue Upper, Northbrook Terrace, Nottingham Street, Orchard Road, Ossory Road, O'Sullivan Avenue, Portside Court, Ravensdale Road, Russell Avenue East, Sackville Avenue, Sackville Gardens, Saint Barnabas Gardens, Saint Brigid's Avenue, Saint Brigid's Cottages, Saint James's Avenue, Saint Joseph's Avenue, Saint Mary's Road, Saint Patrick's Avenue, Seaview Avenue East, Shelmalier Road, Spencer Place, Spencer Street North, Spring Garden Street, Stoney Road, Strandville Avenue, Strandville Place, Strangford Gardens, Strangford Road East, Susanville Road, Taaffes Place, Thomas Clarke House, Tolka Road, Trinity Terrace, Waterloo Avenue, West Road, Xavier Avenue.

ALL ROADS THAT ARE BOUNDED BY JONES ROAD, CLONLIFFE ROAD, DRUMCONDRA ROAD LOWER, SAINT MOBHI ROAD, BOTANIC ROAD, PROSPECT ROAD, WHITWORTH ROAD.

Botanic Avenue, Botanic Avenue Flats, Botanic Park, Botanic Square, Carlingford Road, Claude Road, Cliftonville Road, Crawford Avenue, Crescent Villas, Daneswell Road, Dargle Road, David Park, David Road, Drumcondra Park, Eden Terrace, Elizabeth Street, Fairfield Road, Fitzroy Avenue, Gartan Avenue, Glen Arm Square, Glenarm Avenue, Glendalough Road, Grattan Parade, Hollybank Road, Iona Avenue, Iona Crescent, Iona Drive, Iona Park, Iona Road, Iona Villas, Lindsay Grove, Lindsay Road, Mabel Street, Mannix Road, Marguerite Road, May Street, O'Brien's Place, O'Briens Terrace,

Robert Place, Robert Street, Russell Avenue, Saint Alphonsus' Avenue, Saint Alphonsus' Road Lower, Saint Alphonsus' Road Upper, Saint Anne's Road, Saint Brendan's Road, Saint Brigid's Road Lower, Saint Brigid's Road Upper, Saint Clement's Road, Saint Columba's Road Lower, Saint Columba's Road Upper, Saint George's Avenue, Saint Ita's Road, Saint Joseph's Avenue, Saint Malachy Road, Saint Michael's Road, Saint Patrick's Parade, Saint Patrick's Road, Saint Patrick's Terrace, Victoria Lane, Whitworth Avenue, Whitworth Parade, Whitworth Place, Whitworth Terrace, Wigan Road, Woodville Road.

ALL ROADS THAT ARE BOUNDED BY CABRA ROAD, RATOATH ROAD, FASSAUGH AVENUE, FINGLAS ROAD.

Bannow Road, Broombridge Road, Carnlough Road, Claremont Close, Claremont Court, Claremont Crescent, Claremont Lawns, Clareville Court, Clareville Grove, Dingle Road, Drumcliffe Drive, Drumcliffe Road, Dunmanus Court, Dunmanus Road, Inver Road, Kilkieran Court, Kilkieran Road, Killala Road, Liscannor Road, Mulroy Road, Ratoath Estate, Finbar Road, Swilly Road, The Willows, Towerview Cottages, Ventry Drive, Ventry Park, Ventry Road.

ALL ROADS THAT ARE BOUNDED BY OLD CABRA ROAD, NAVAN ROAD, NEPHIN ROAD, BLACKHORSE AVENUE, SKREEN ROAD.

Ardmore Avenue, Ardpatrick Road, Blackhorse Grove, Caragh Road, Croagh Patrick Road, Doon Avenue, Dunard Avenue, Dunard Court, Dunard Drive, Dunard Park, Dunard Road, Dunard Walk, Earls Court, Ellesmere Avenue, Everton Avenue, Glenard Avenue, Glenbeigh Park, Glenbeigh Road, Glencar Road, Glenmore Road, Hampton Green, Hampton Square, McKee Park, Park View, Phoenix Manor, Rosecourt Way, Slemish Road, Springfield.

ALL ROADS THAT ARE BOUNDED BY JAMESTOWN ROAD, GLASNEVIN AVENUE, SEAMUS ENNIS ROAD, WILLOW PARK ROAD, WILLOW PARK CRESCENT, SYCAMORE ROAD.

Ballygall Avenue, Ballygall Road West, Cedarwood Avenue, Cedarwood Close, Cedarwood Green, Cedarwood Grove, Cedarwood Park, Cedarwood Rise, Cedarwood Road, Clancy Avenue, Clancy Road, Clune Road, Finglas Park, Grove Avenue, Grove Park Avenue, Grove Park Crescent, Grove Park Drive, Grove Park Road, Grove Road, Grove Wood, McKee Road, Oakwood Avenue, Oakwood Close, Oakwood Park, Oakwood Road, Pinewood Avenue, Pinewood Crescent, Pinewood Drive, Pinewood Green, Pinewood Grove, Pinewood Villas, Sycamore Park, Willow Park Avenue, Willow Park Close, Willow Park Drive, Willow Park Grove, Willow Park Lawn.

ALL ROADS THAT ARE BOUNDED BY INCHICORE ROAD, GRATTAN CRESCENT, TYRCONNELL ROAD, NASS ROAD, EMMETT ROAD, BULFIN ROAD.

Anner Road, Bulfin Court, Bulfin Gardens, Camac Close, Camac Court, Connolly Avenue, Connolly Gardens, Devoy Road, Emmet Court, Emmet Crescent, Goldenbridge Avenue, Goldenbridge Gardens, Goldenbridge Terrace, Goldenbridge Walk, Harcourt Lodge, Heuston Square, Kickham Road, Luby Road, Millview Cottages, Myra Close, O'Leary Road, River Walk, Saint Helen's Terrace, Saint Michael's Estate, Saint Vincent Street West, Southern Cross Avenue, Spa Road, Stephens Road, Thomas Davis Street West, Tir Connell Grove, Turvey Avenue, Tyrconnell Street.

ALL ROADS THAT ARE BOUNDED BY CRUMLIN ROAD, SUNDRIVE ROAD, CLOGHER ROAD, PARNELL ROAD, KIMMAGE ROAD LOWER, HAROLDS CROSS ROAD, LARKFIELD AVENUE, CLAREVILLE ROAD, KENILWORTH ROAD, GROSVENOR ROAD, RATHGAR ROAD, RATHMINES ROAD LOWER, GROVE ROAD, CASTLEWOOD AVENUE, CHARLESTON ROAD, RANELAGH ROAD, CANAL ROAD.

Adrian Avenue, Alma Court, Alma Terrace, Arbutus Avenue, Ardee Grove, Ardee Road, Armstrong Street, Ashworth Place, Athlumney Villas, Aughavannagh Road, Bannaville, Bessborough Parade, Blackberry Lane, Boyne Court, Casimir Avenue, Casimir Court, Casimir Road, Castlewood Terrace, Charleville Close, Charleville Road, Chester Road, Church Park Avenue, Church Park Court, Church Park Drive, Church Park Lawn, Church Park Way, Clifton Mews, Darley Street, Drummond Place, Effra Road, Emmet Street, Fitzgerald Street, Fitzpatrick's Cottages, Fortescue Lane, Gandon Close, Garden View, Glenealy Road, Greenfield Place, Greenmount Avenue, Greenmount Court, Greenmount Lane, Greenmount Square, Greenwich Court, Grosvenor Lane, Grosvenor Lodge, Grosvenor Park, Grosvenor Place, Grosvenor Square, Grove Avenue, Grove Park, Gulistan Cottages, Gulistan Place, Gulistan Terrace, Harold's Cross Cottages, Hatter's Lane, Kenilworth Lane, Kenilworth Park, La Touche Bridge, Larkfield Grove, Le Vere Terrace, Leinster Park, Leinster Place, Leinster Road, Leinster Road West, Leinster Square, Lime Kiln Lane, Lissenfield, Louis Lane, Mander's Terrace, Manor Villas, Military Road, Mount Anthony, Mount Argos Square, Mount Argus Avenue, Mount Argus Close, Mount Argus Court, Mount Argus Crescent, Mount Argus Green, Mount Argus Grove, Mount Argus Park, Mount Argus Road, Mount Argus Terrace, Mount Argus View, Mount Argus Way, Mount Drummond Avenue, Mount Drummond Court, Mount Drummond Square, Mountain View Avenue, Mountpleasant Avenue Lower, Mountpleasant Avenue Upper, Mountpleasant Parade, Mountpleasant Place, Mountpleasant Square, Mountpleasant Terrace, Mountpleasant Terrace Upper, Mountpleasant Villas, Observatory Lane, O'Hara Avenue, Old Mountpleasant, Ontario Terrace, Oxford Road, Parker Hill, Parkview Avenue, Parnell Avenue, Parnell Court, Prices Lane, Prince Arthur Terrace, Priory Road, Ranelagh Mews, Rathdrum Road, Richmond Hill, Richmond Lane, Richmond Mews, Richmond Place, Rugby Road, Rugby Villas, Rutland Avenue, Rutland Grove, Ryans Cottages, Saddlers Court, Saint Clare's Avenue, Selskar Terrace, Shamrock Villas, Sion Hill Avenue, Sundrive Park, Swan Grove, Swanville Place, Swanward Court, Tivoli Avenue, Walker's Cottages, Westfield Road, Wharton Terrace, Wilfrid Road, Wilfrid Terrace, Williams Park, Wynnefield Road.

ALL ROADS THAT ARE BOUNDED BY RANELAGH ROAD, CHELEMSFORD ROAD, APPIAN WAY, LEESON STREET UPPER, GRAND PARADE, SUSSEX ROAD, MOREHAMPTON ROAD, HERBERT PARK, PEMBROKE ROAD, BAGGOT STREET UPPER, MESPIL ROAD, HADDINGTON ROAD, NORTUMBERLAND ROAD, SHELBOURNE ROAD.

Baggot Lane, Beggar's Bush Court, Berkeley Terrace, Berystede, Burleigh Court, Burlington Gardens, Burlington Road, Cambridge Terrace, Cannon Mews East, Cannon Mews West, Chelmsford Avenue, Chelmsford Close, Dartmouth Lane, Dartmouth Place, Dartmouth Road, Dartmouth Square East, Dartmouth Square North, Dartmouth Square South, Dartmouth Square West, Dartmouth Terrace, Dartmouth Walk, Dexter Terrace, Eastmoreland Lane, Eastmoreland Place, Elgin Road, Fleming's Place, Haddington Lane, Haddington Place, Heytesbury Lane, Lansdowne Park, Lansdowne Road, Leeson Park, Mespil House, Northbrook Avenue, Northbrook Lane, Northbrook Road, Northbrook Walk, Orchard Lane, Park View, Pembroke Gardens, Pembroke Lane, Percy Close, Percy Lane, Percy Place, Raglan Lane, Raglan Road, Ranelagh Avenue, Saint Mary's Lane, Saint Mary's Road, Shelbourne Lane, Sibthorpe Lane, Sullivan Cottages, Temple Place, The Square, Warner's Lane, Waterloo Lane, Waterloo Road, Wellington Lane, Wellington Road, Westmoreland Park, Winton Road.

INDIVIDUAL ROADS INCLUDED THAT HAVE NO BOUNDARY

Beech Hill Avenue, Beech Hill Court, Beech Hill Crescent, Beech Hill Drive, Beech Hill Terrace, Beech Hill Villas, Greenfield Crescent, Greenfield Park, Simmonscourt Terrace, Grand Canal, Barrow Street.

Ardcollum Avenue, Clancarthy Road, Glin Avenue, Glin Drive, Greencastle Road, Hazelwood Drive, Hazelwood Park, Riverside Avenue, Riverside Crescent, Riverside Drive, Riverside Grove, Riverside Park, Riverside Road.

Farnham Drive, Finn Eber Fort, Saint Helena's Road.

FOURTH SCHEDULE

1. Santry By-Pass, southbound between Fingal County Council /Dublin City Council boundary and a point 250m south or the north face of the east abutment of northern bridge at Coolock Lane Interchange.
2. The Dublin Port Tunnel (North Port Access Route), Southbound.
3. The Dublin Port Tunnel (North Port Access Route), Northbound.

FIFTH SCHEDULE

Special Periodic Speed Limit 30 km/h in the vicinity of schools located adjacent to Long Mile Road and Chapelizod Road.

Thirty kilometres per hour shall be the special periodic speed limit applicable Monday to Friday on those roads specified below during the times and periods specified.

At all other times the speed limit on the public roads specified shall revert to 50km/h.

1. Long Mile Road (both eastbound and westbound carriageways) from a point 10m east of its junction with Walkinstown Parade to a point 60m east of its junction with Slievebloom Park, between the hours 08.15 to 09.30 and 12.45 to 16.15.
2. Slievebloom Park between, the hours 08.15 to 09.30 and 12.45 to 16.15.
3. Chapelizod Road from a point opposite the common boundary of numbers 4 and 5 Mullingar Terrace for a distance of 140m in a westerly direction, between the hours 8.15 to 9.30 and 13.00 to 15.00.
4. Howth Road from a point at Public Lamp Standard 86 and heading West for 160m and East for 60m, between the hours of 08.20 to 9.20 and 13.00 to 15.00
5. Griffith Avenue from a point at Public Lamp Standard 11 and heading West for 373m and East for 67m, between the hours of 08.30 to 09.30 and 14.30 to 15.30.
6. Seamus Ennis Road from a point at Public Lamp Standard 70 and heading West for 78m and East for 92m, between the hours of 08.30 to 09.30 and 14.30 to 15.30.
7. Terenure Road East from a point at Public Lamp Standard 16 and heading East for 200m and West for 80m, between the hours of 08.30 to 09.30 and 14.30 to 15.30.
8. Clareville Road East from a point at Public Lamp Standard 11 and heading East for 79m and West for 100m, between the hours of 08.30 to 09.30 and 14.30 to 15.30

The thirty kilometres per hour special periodic speed limit will apply during the official term time that schools are convened.

